

*Section 2:*  
***GIS Maps***

---

# Interpreting the Maps

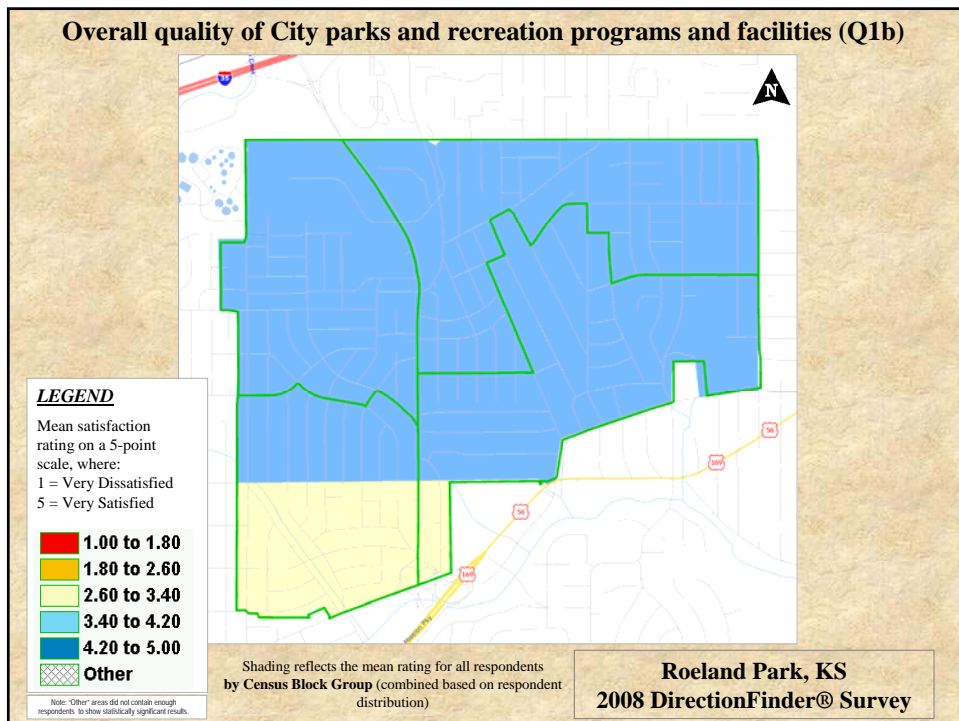
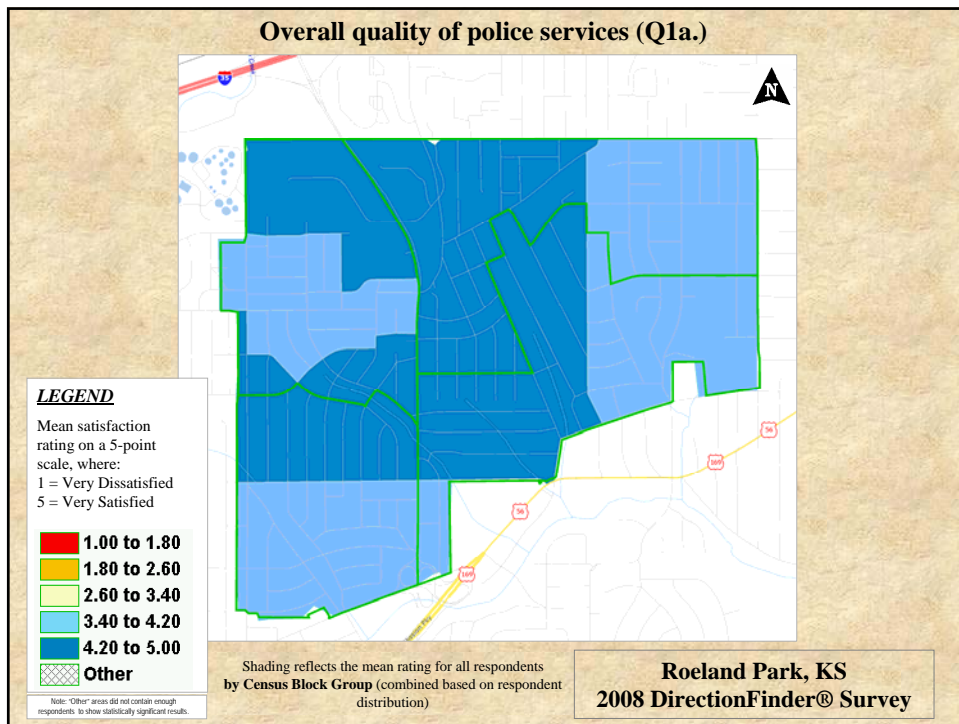
The maps on the following pages show the mean ratings for several questions by Census Block Group.

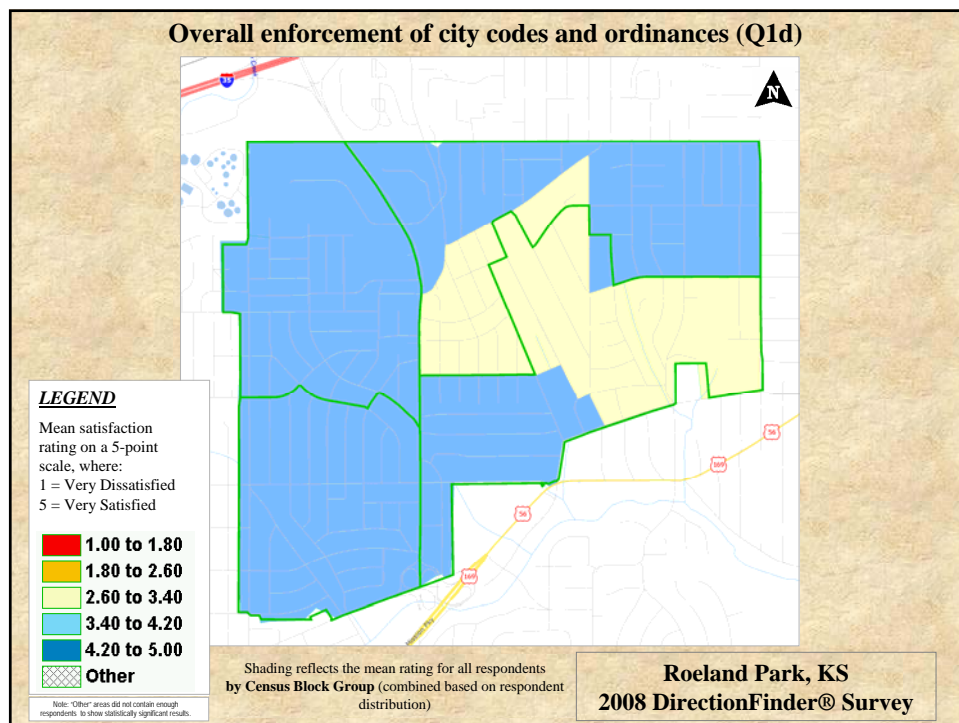
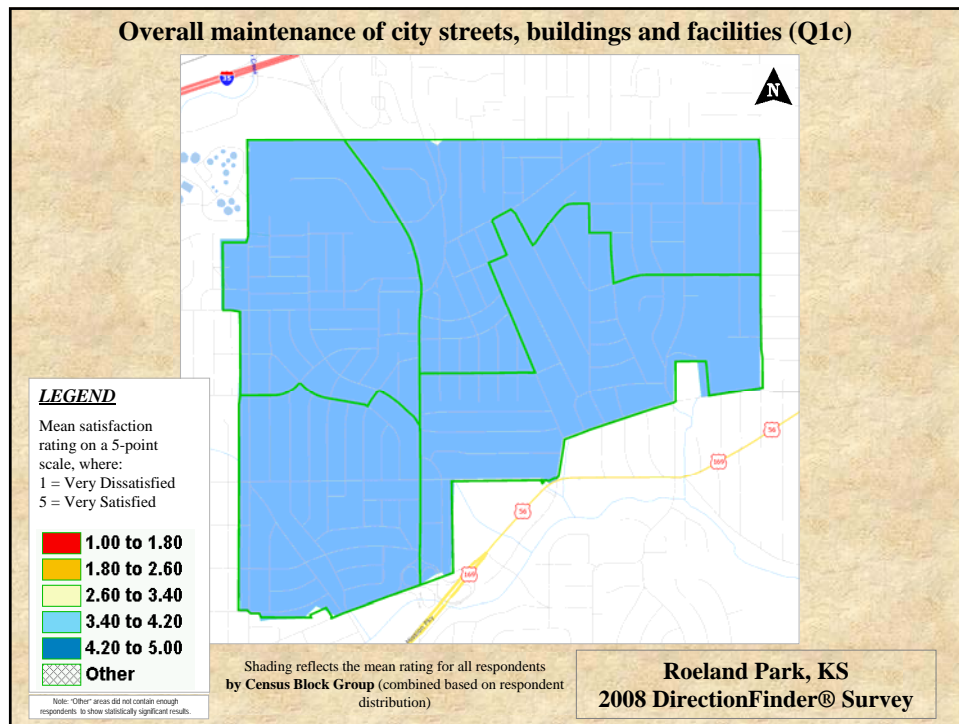
If all Census Block Groups on a map are the same color, then most residents in the community generally feel the same about that issue.

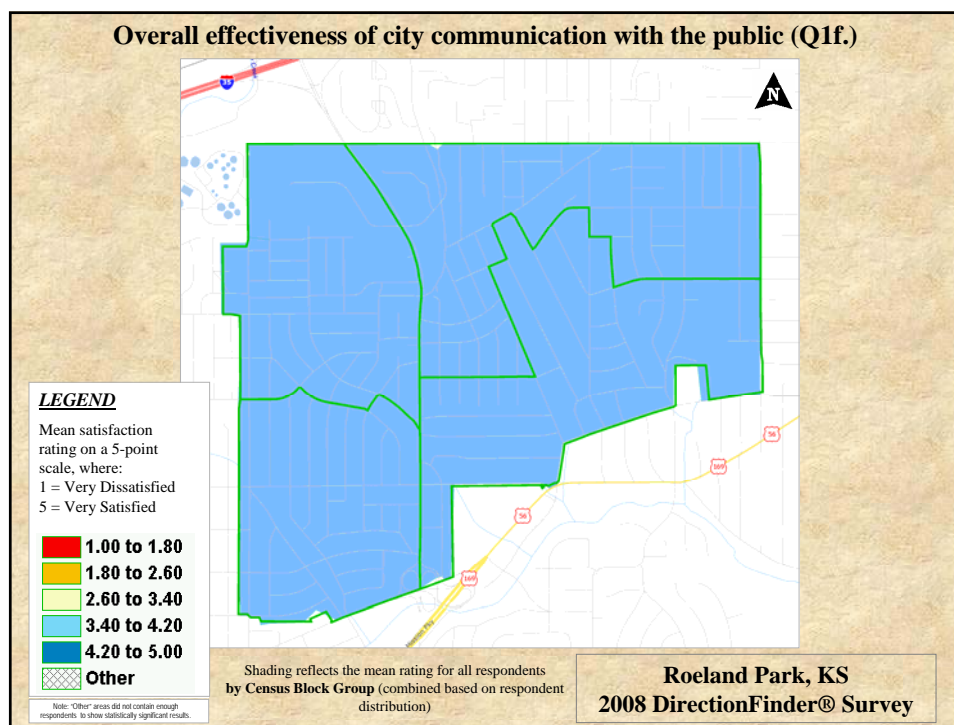

When reading the charts, please use the following color scheme as a guide:

- **DARK/LIGHT BLUE** shades indicate POSITIVE ratings. Shades of blue generally indicate agreement and a willingness of residents to fund an initiative.
- **OFF-WHITE/BEIGE** shades indicate a NEUTRAL rating. Shades of neutral generally indicate a neutral or “not sure” opinion about an issue.
- **ORANGE/RED** shades indicate NEGATIVE ratings. Shades of orange/red generally indicate disagreement and an unwillingness to fund an initiative.

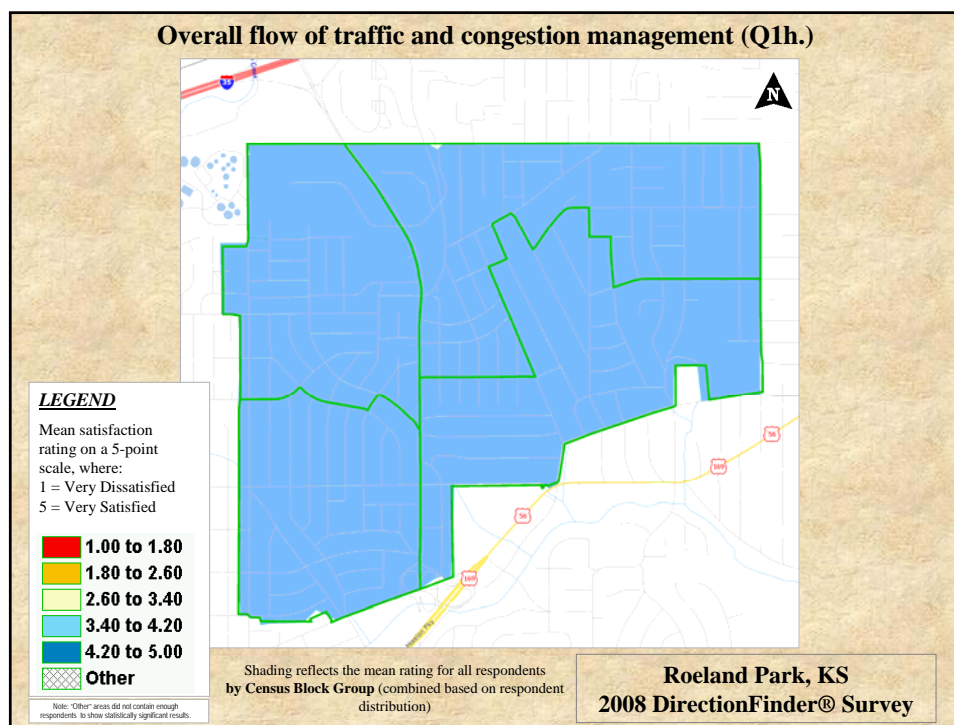
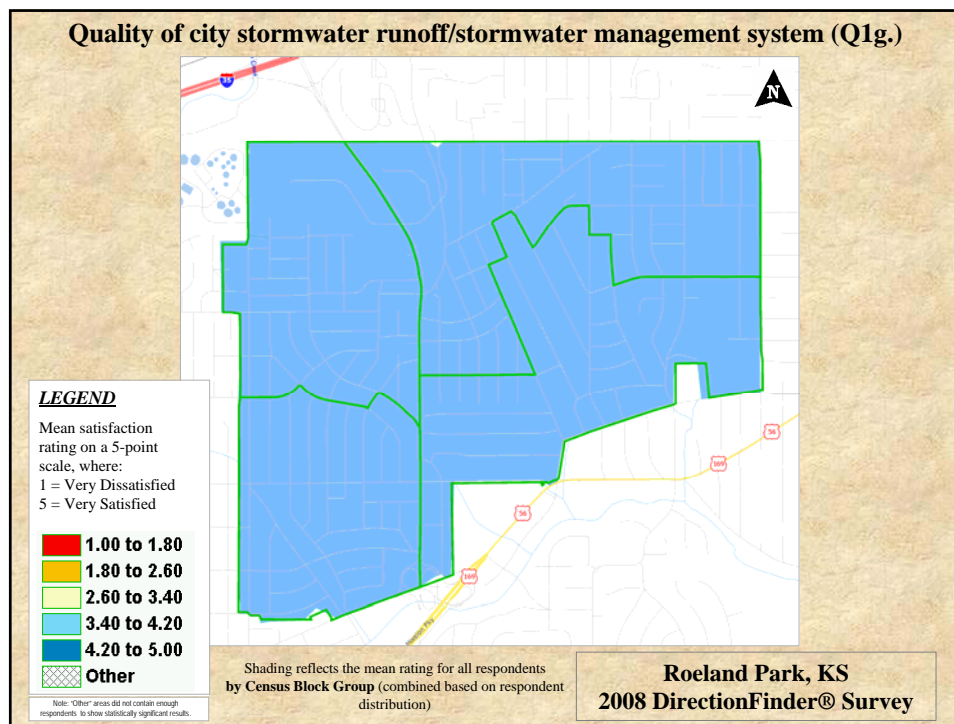


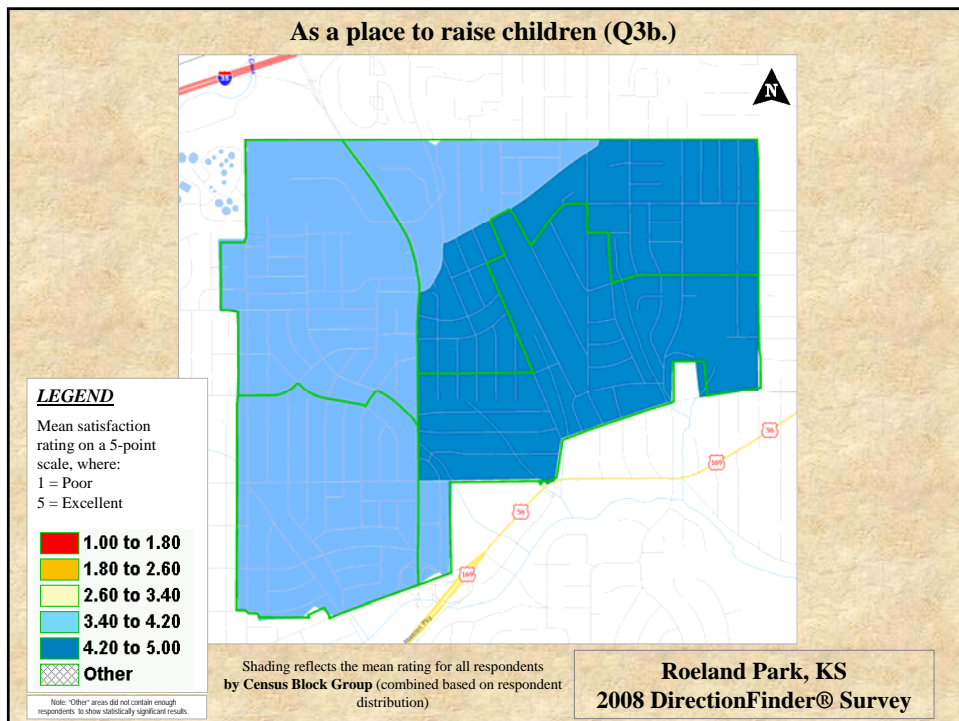
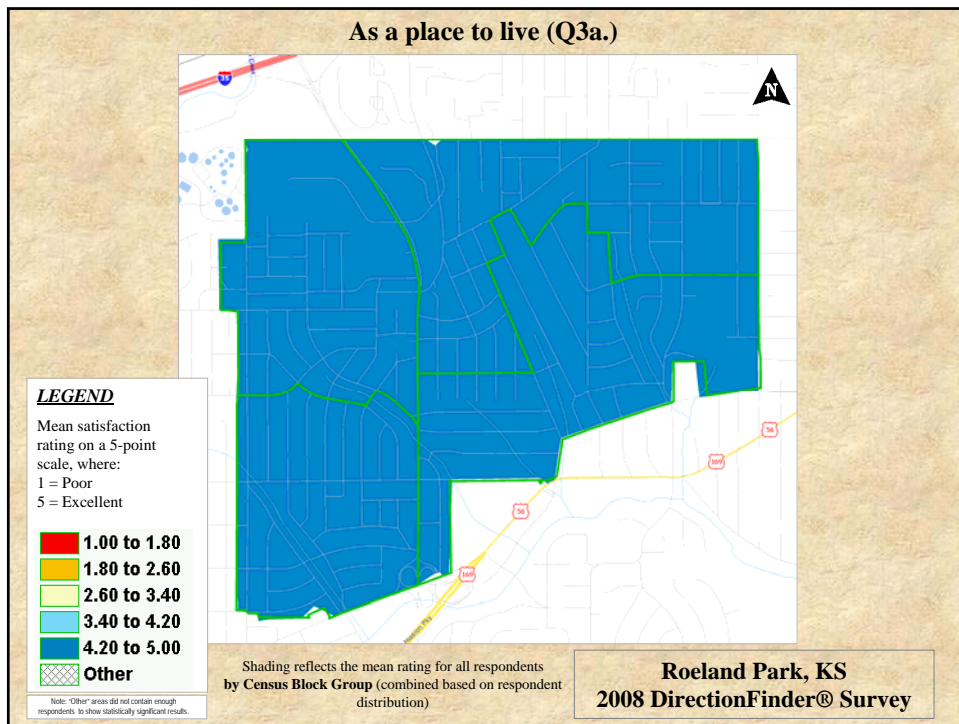




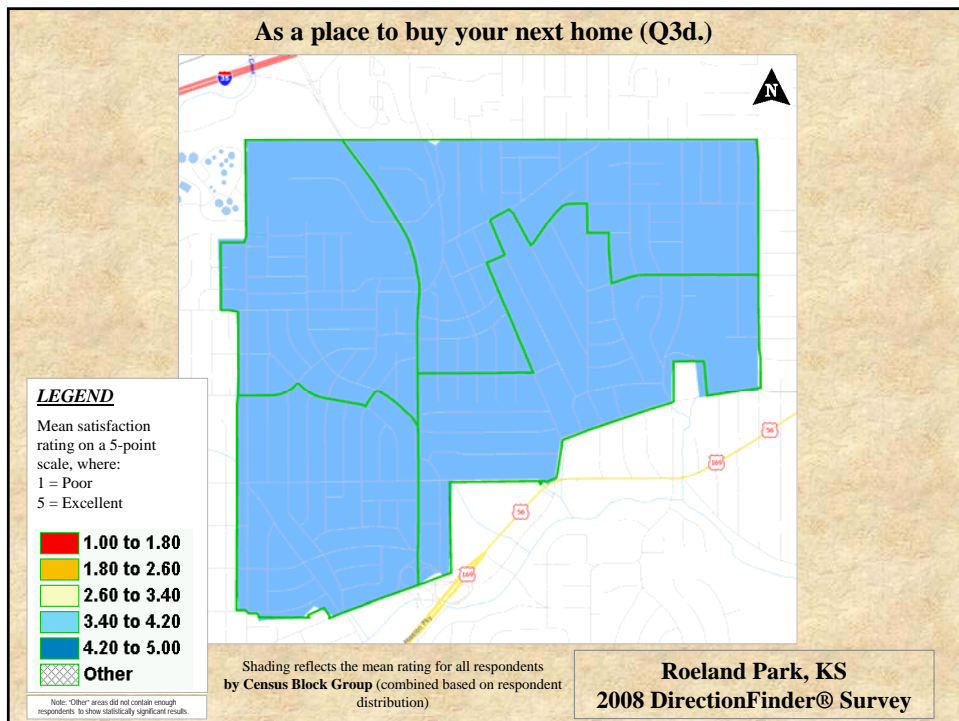
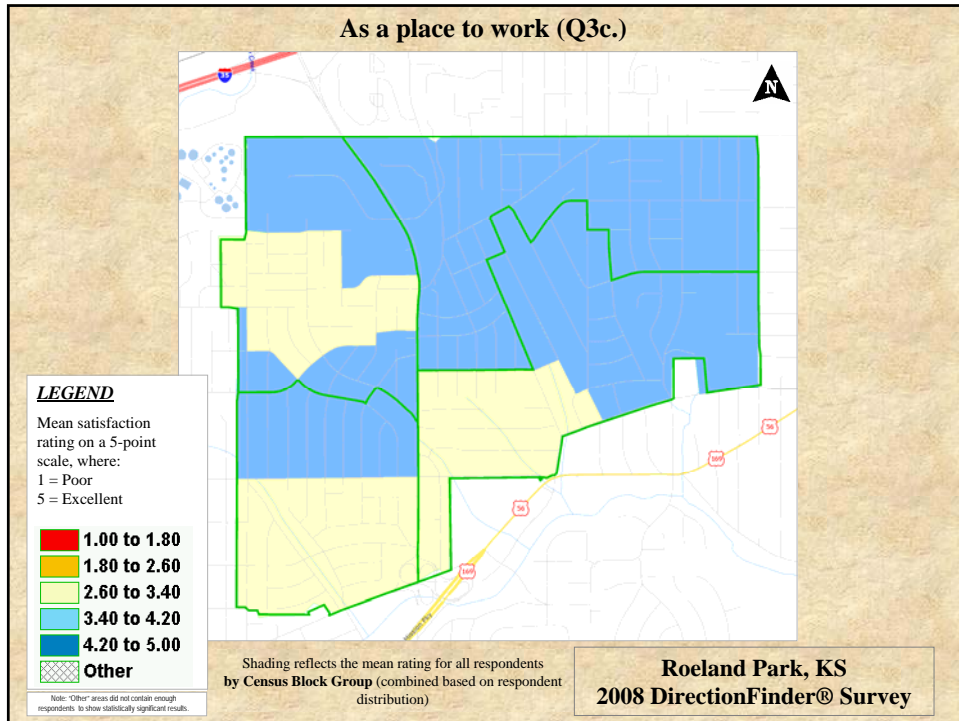



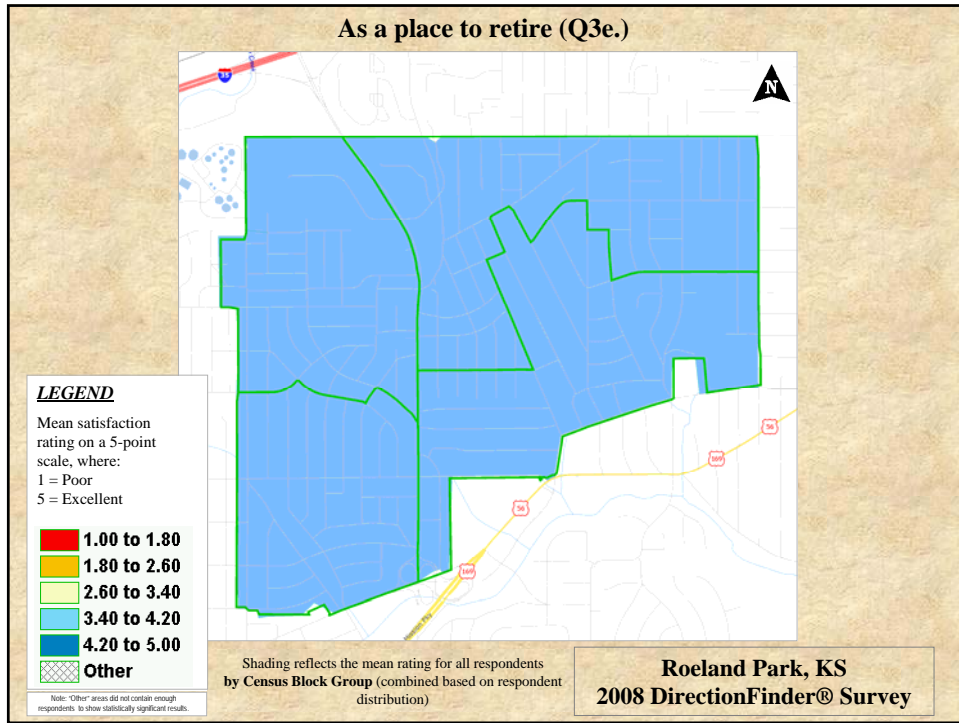


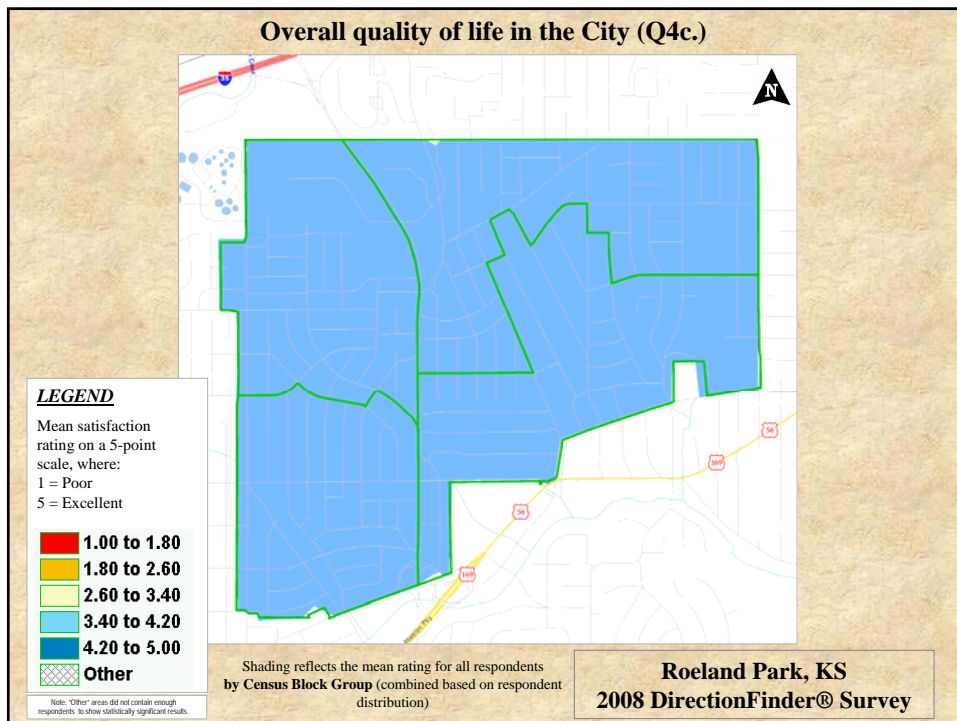
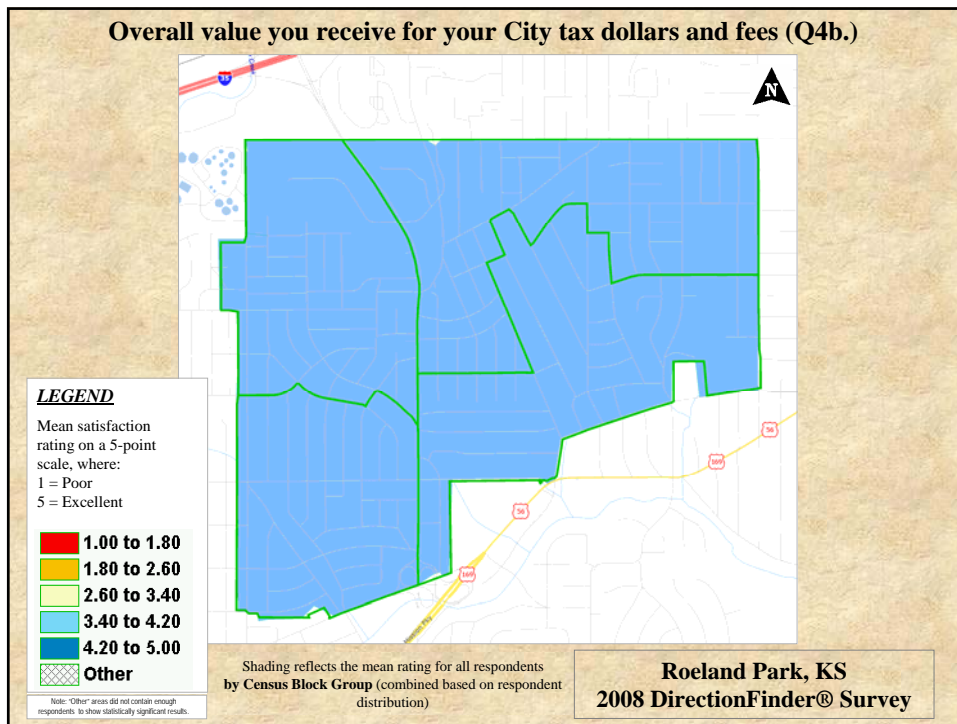




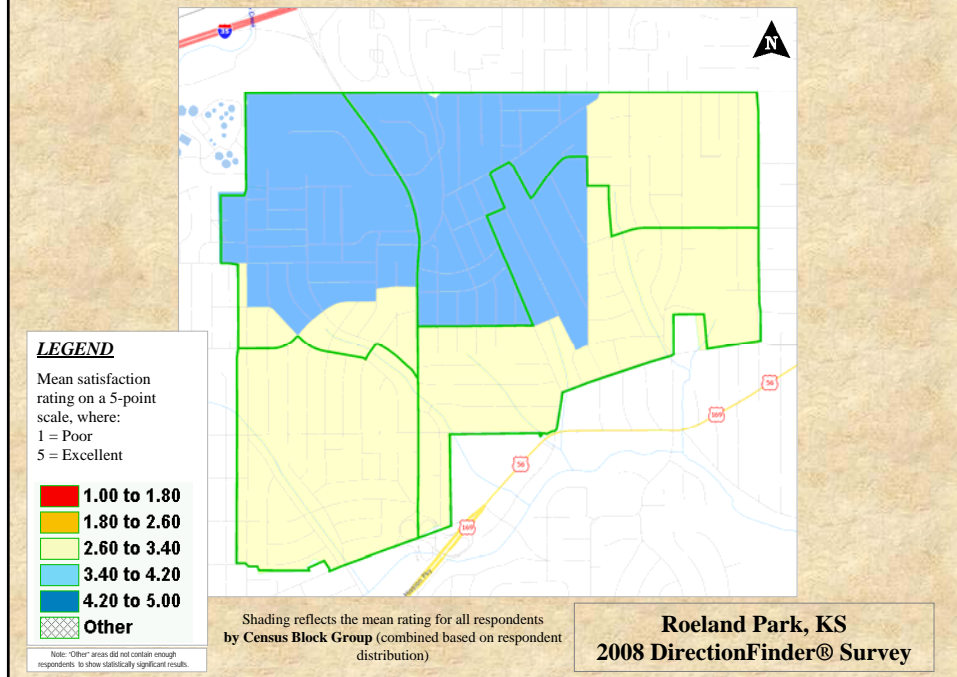




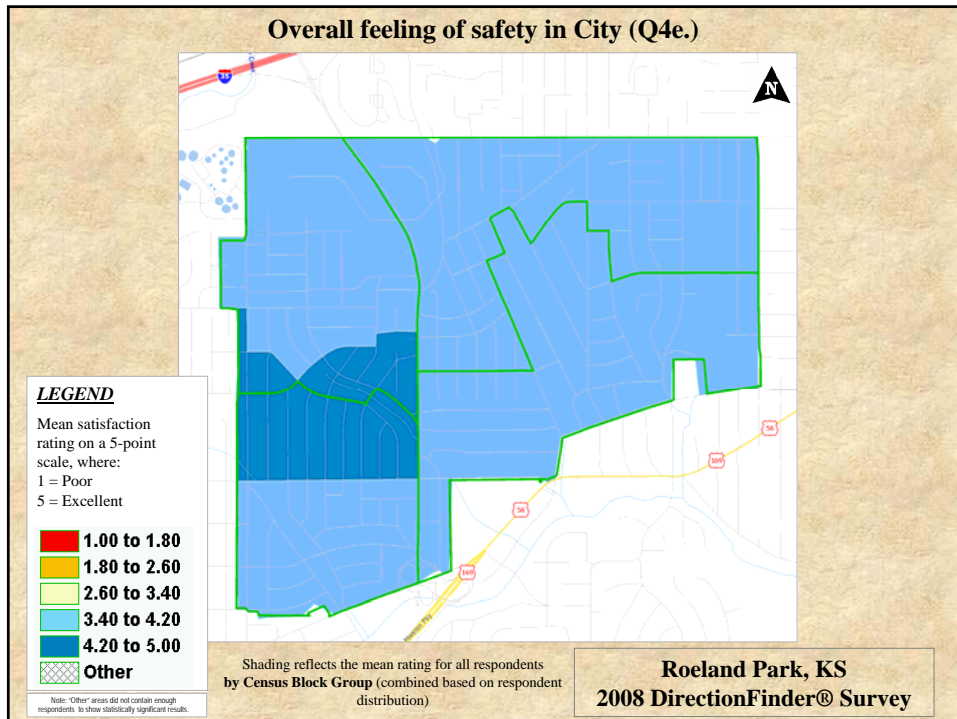


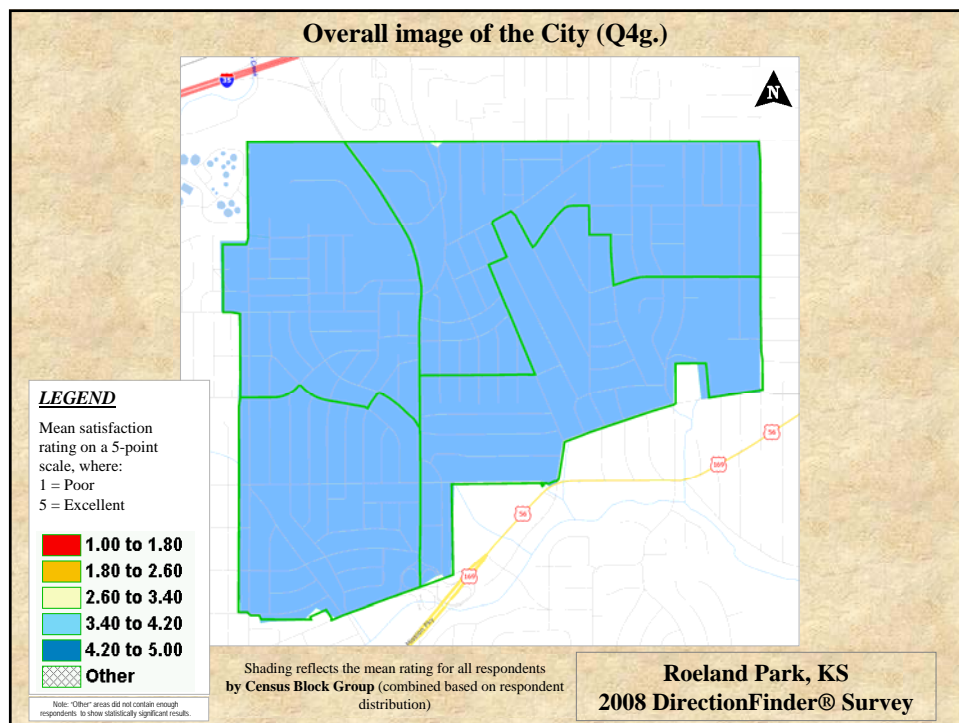
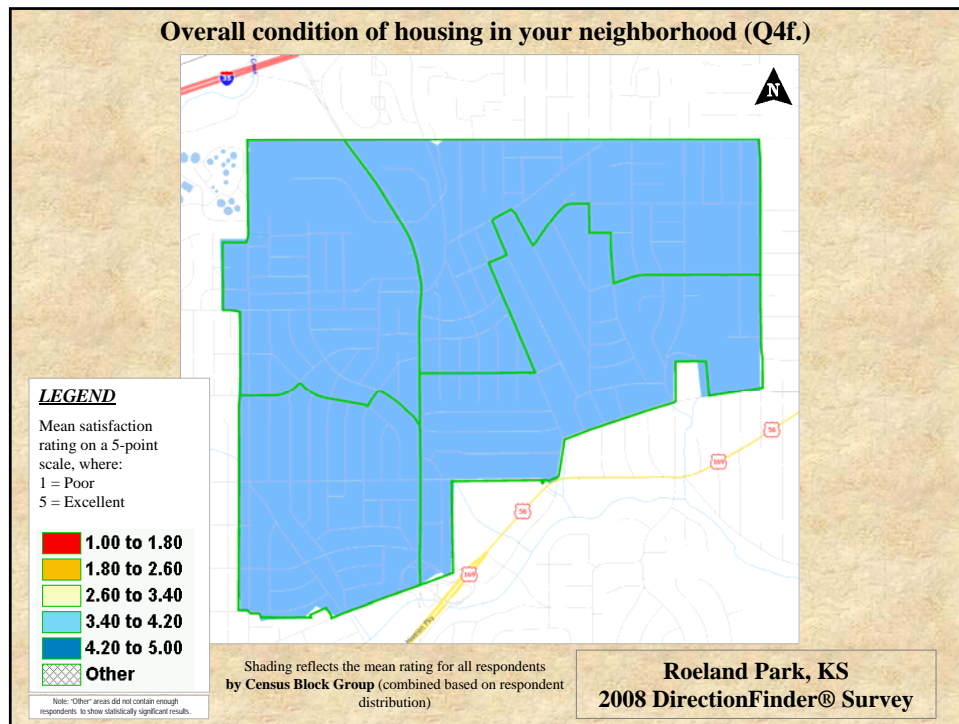


### How well the City is communicating re-development activity to the public (Q4d.)






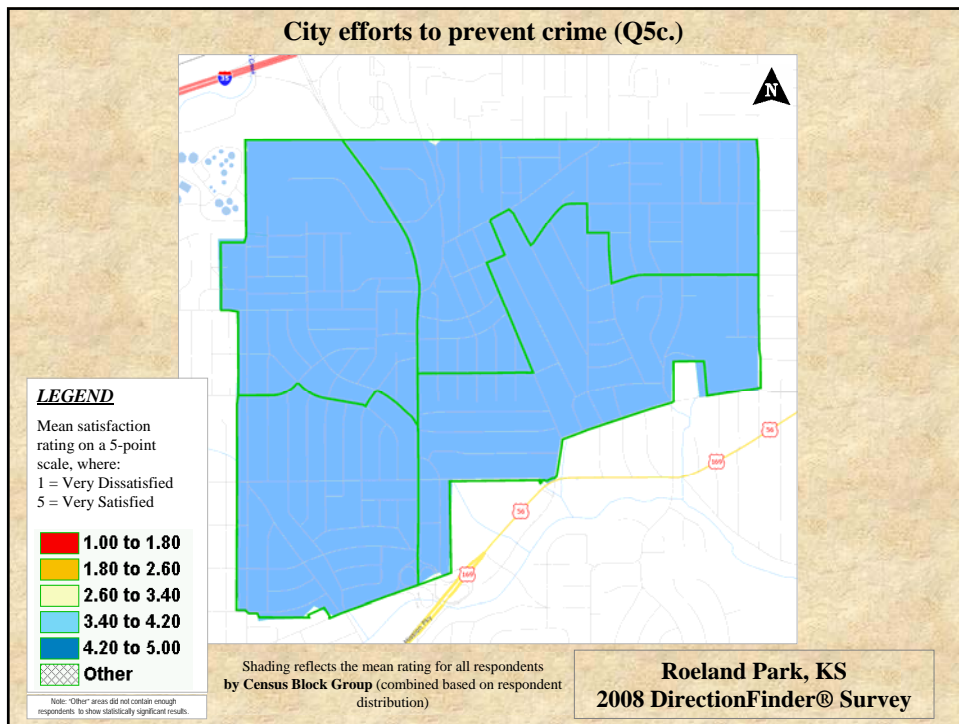
### Overall feeling of safety in City (Q4e.)


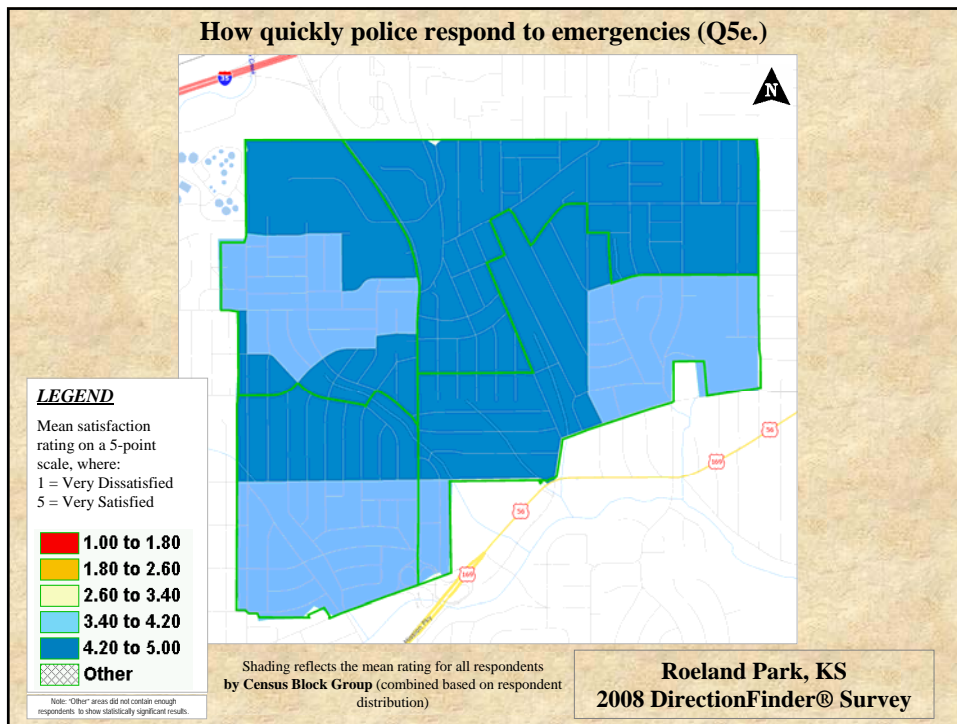



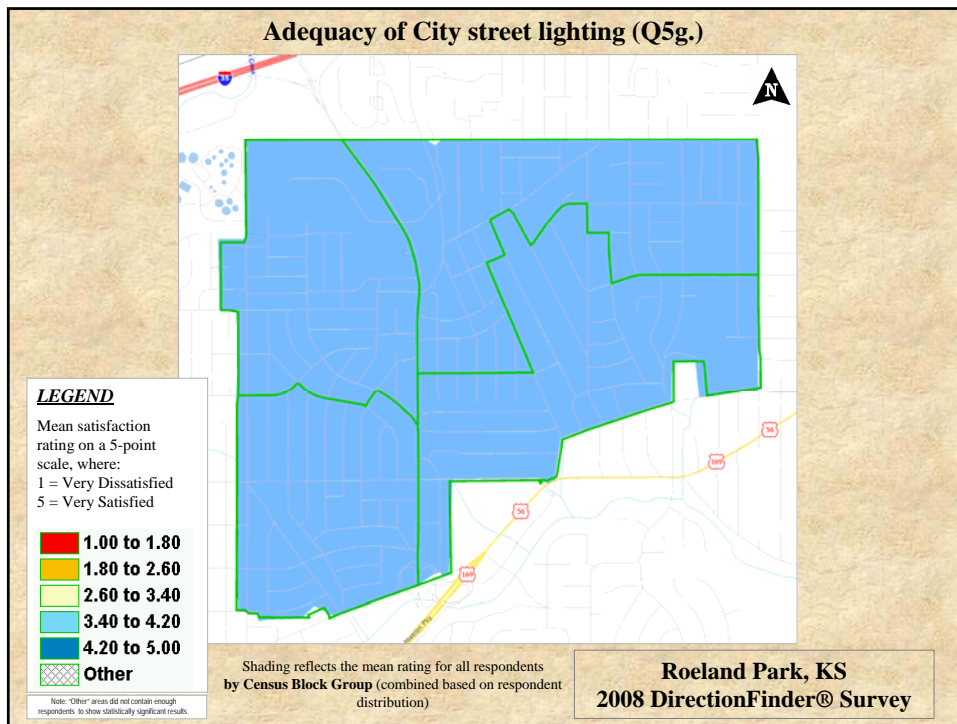


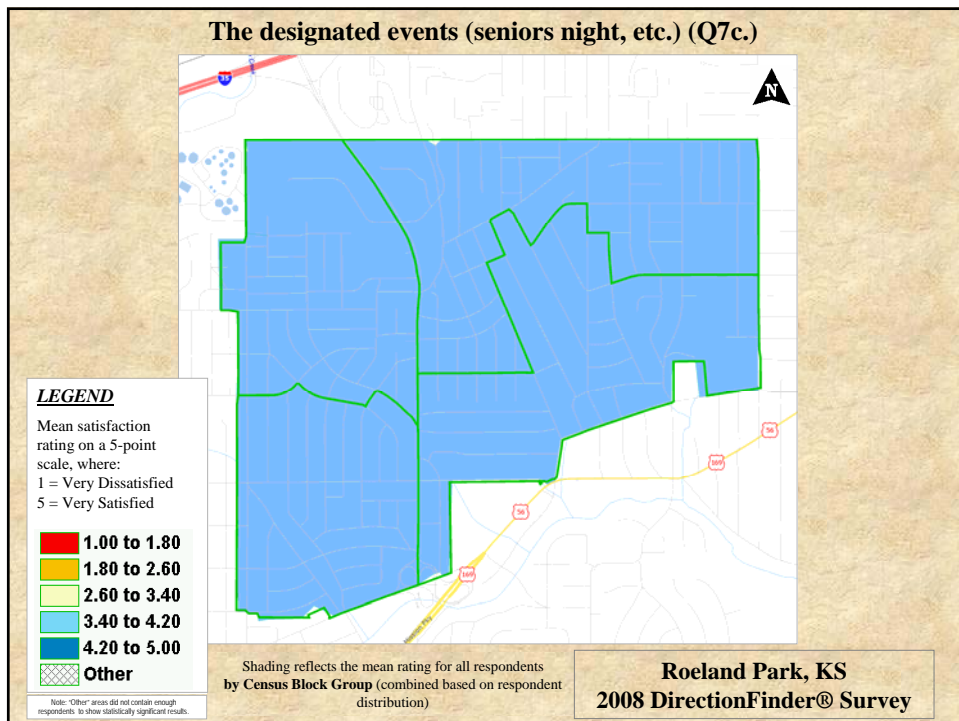





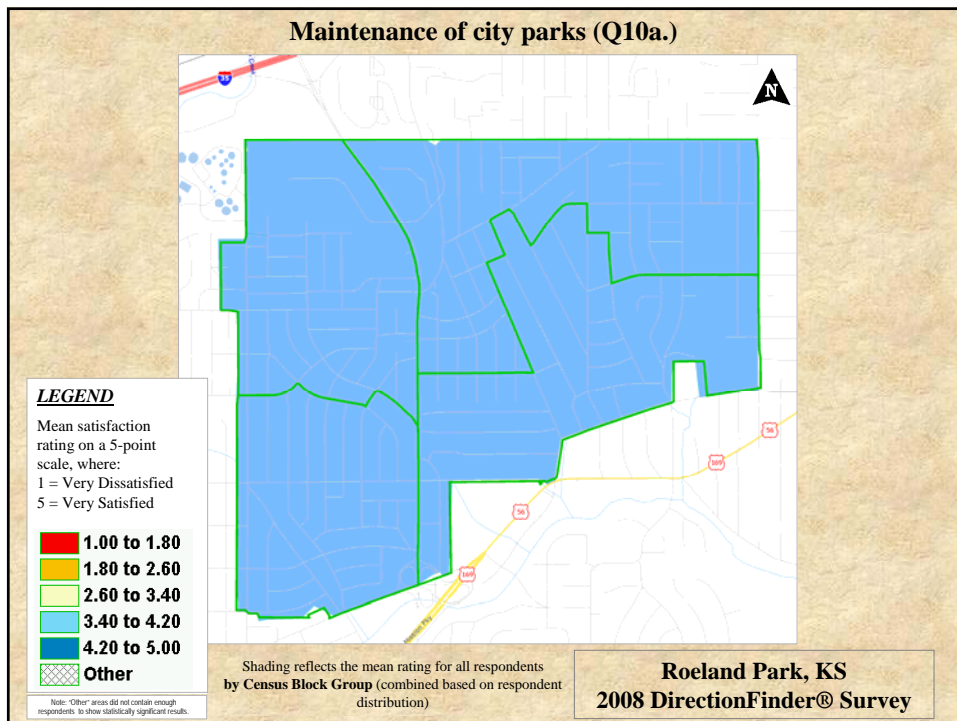



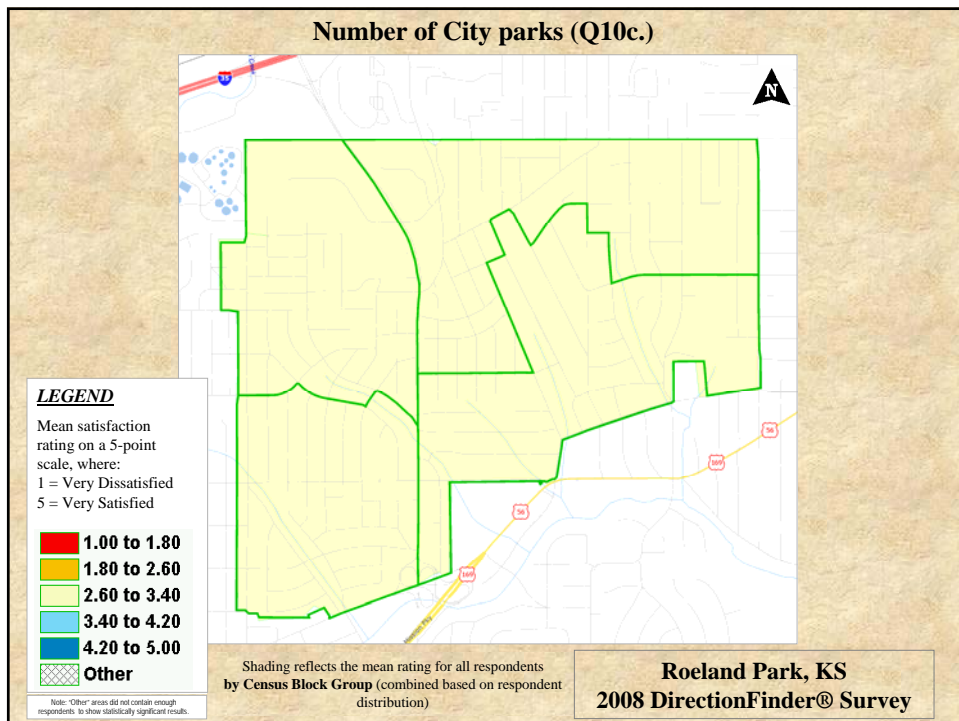
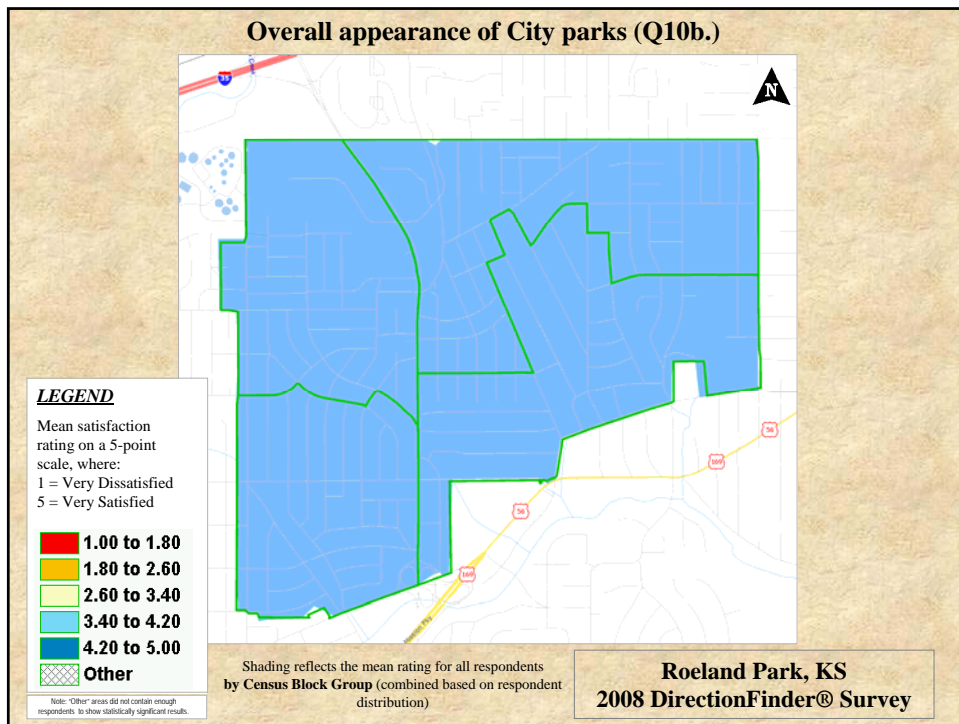


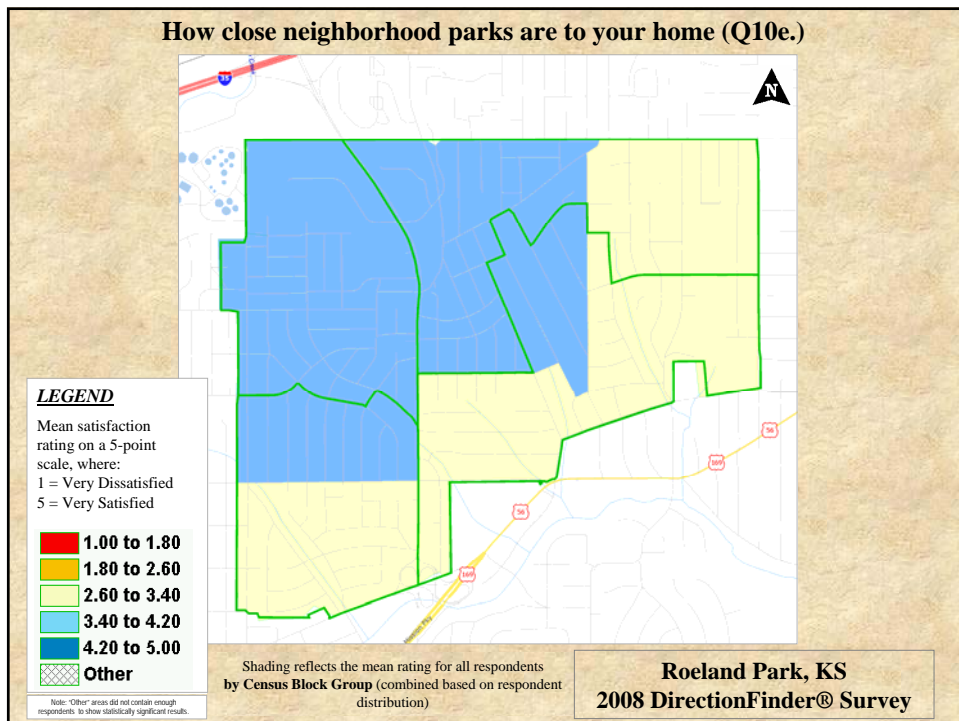
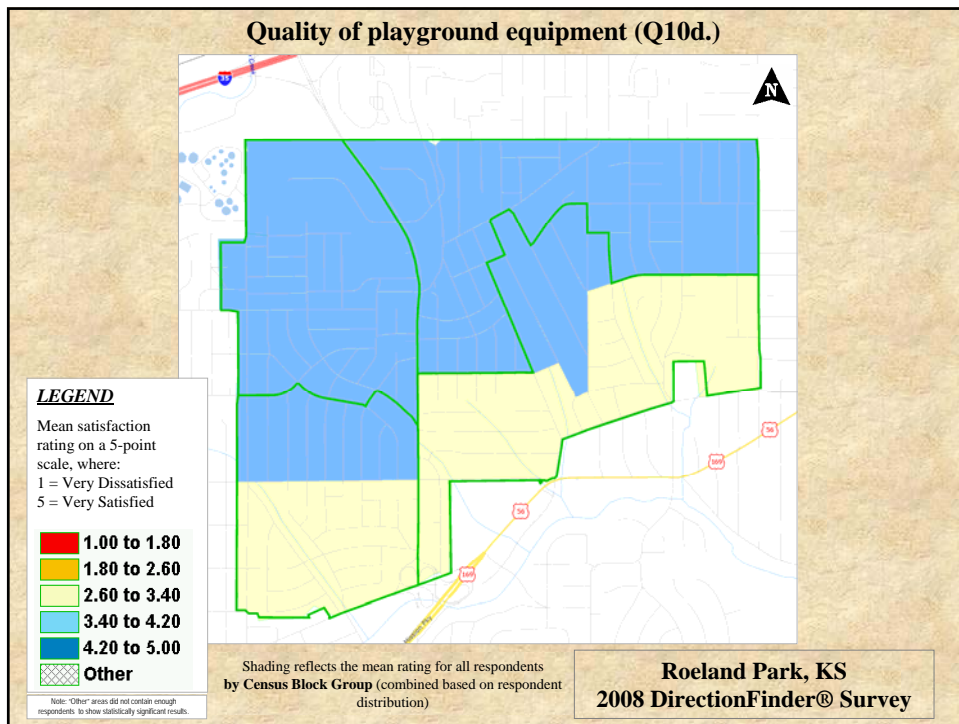


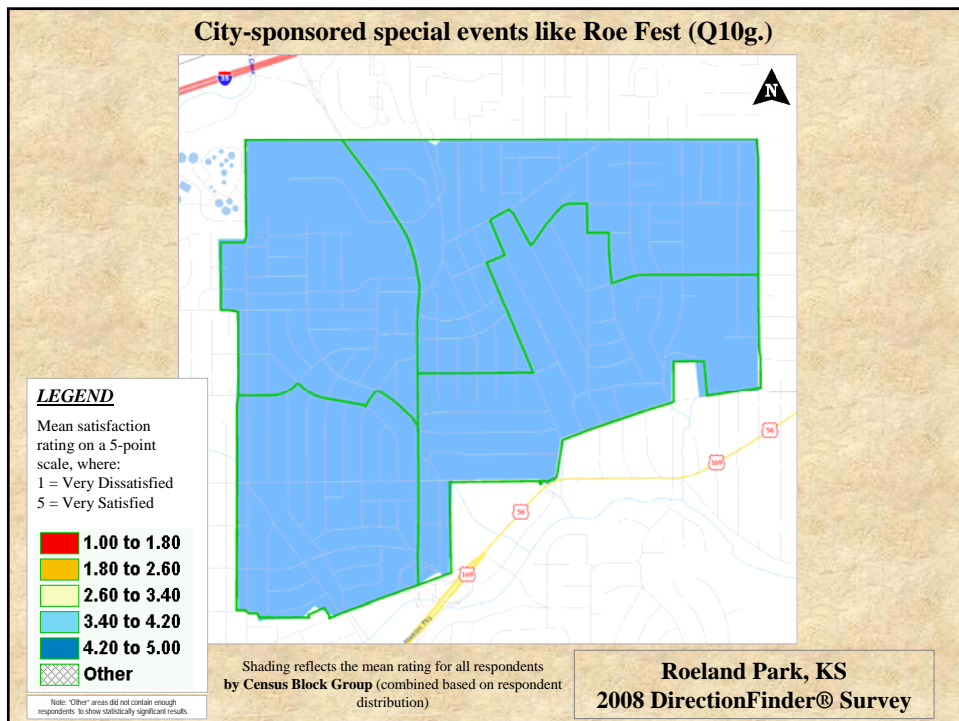
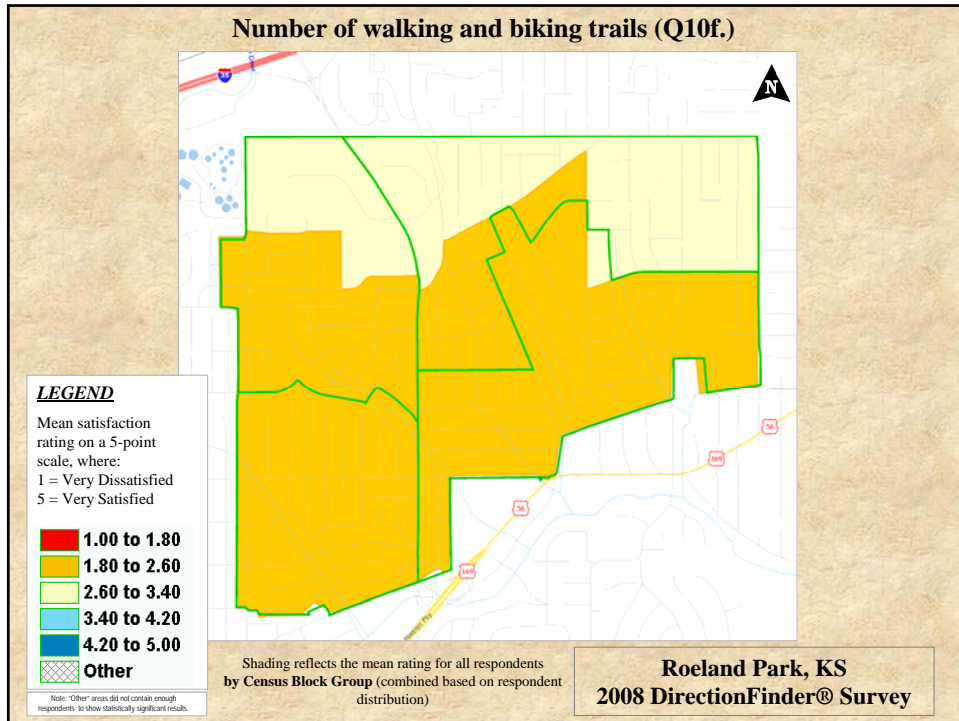


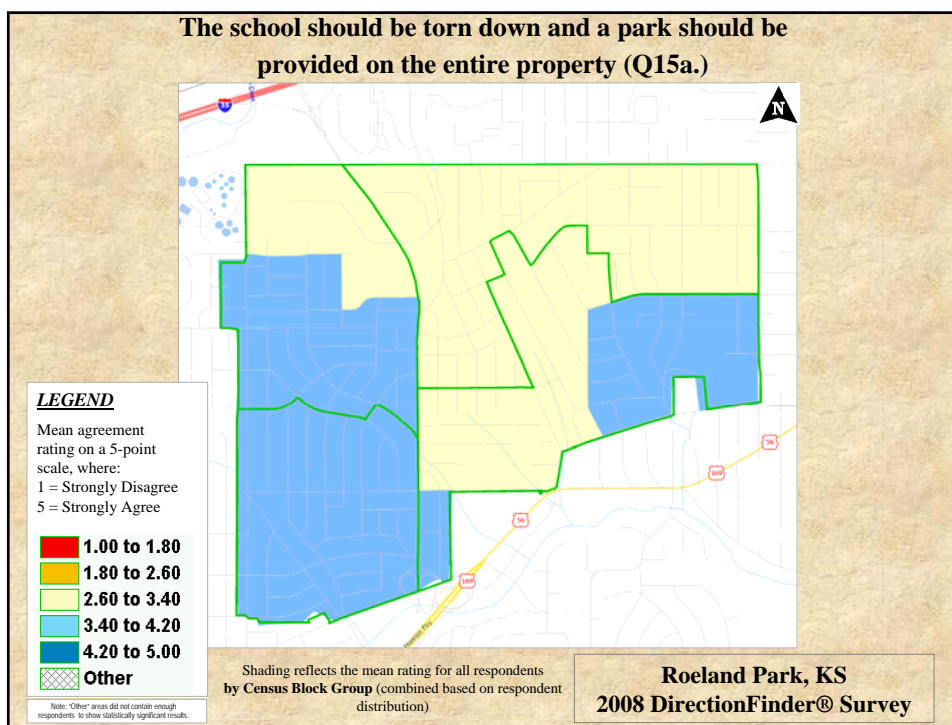





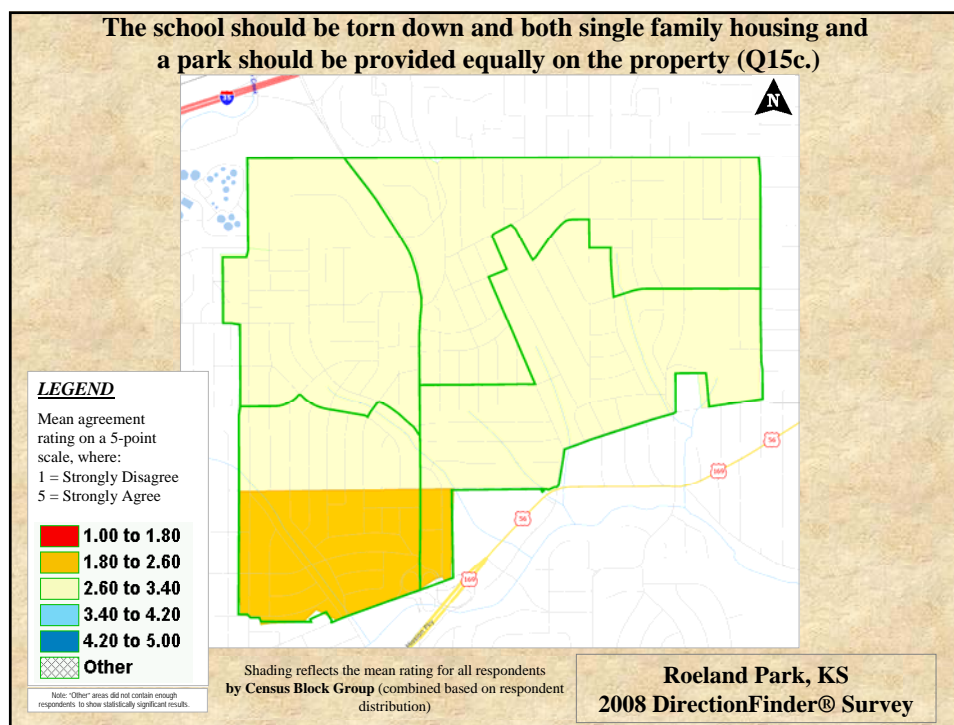
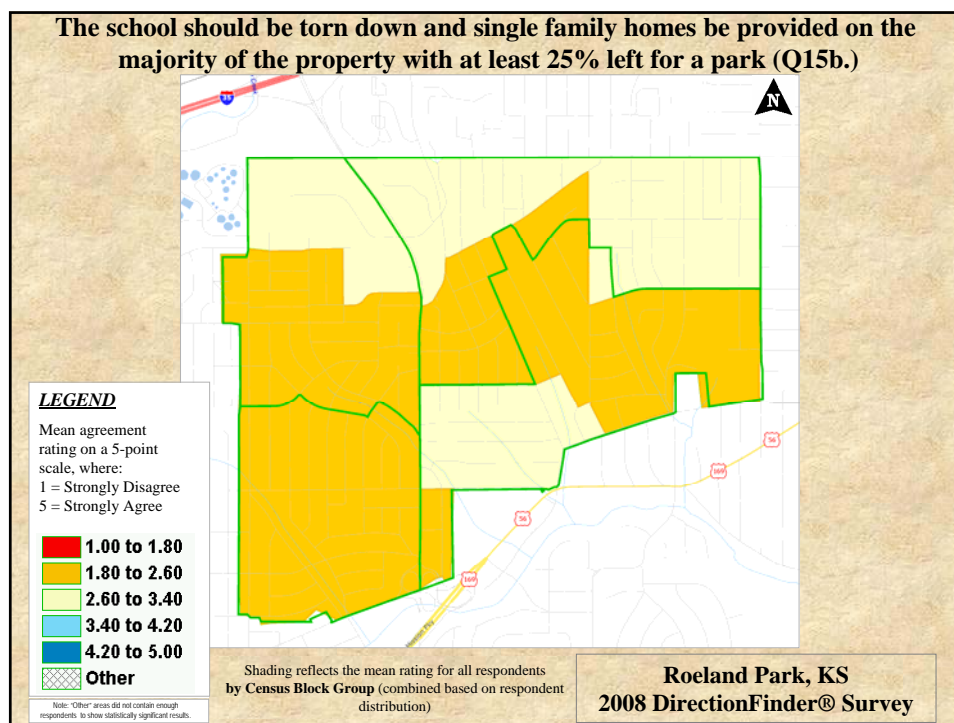


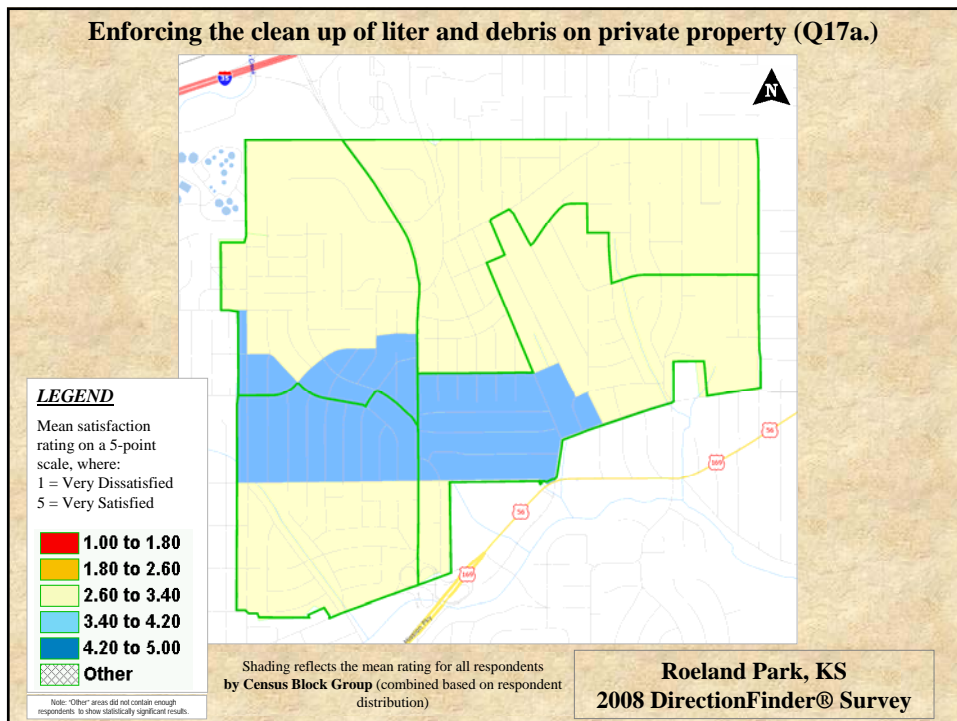
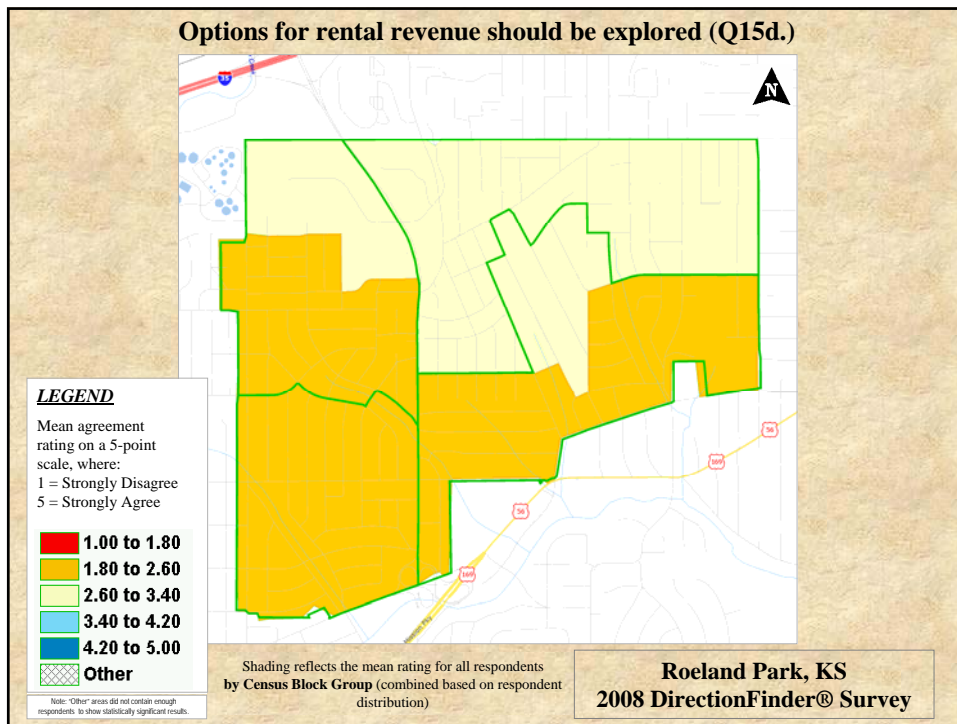


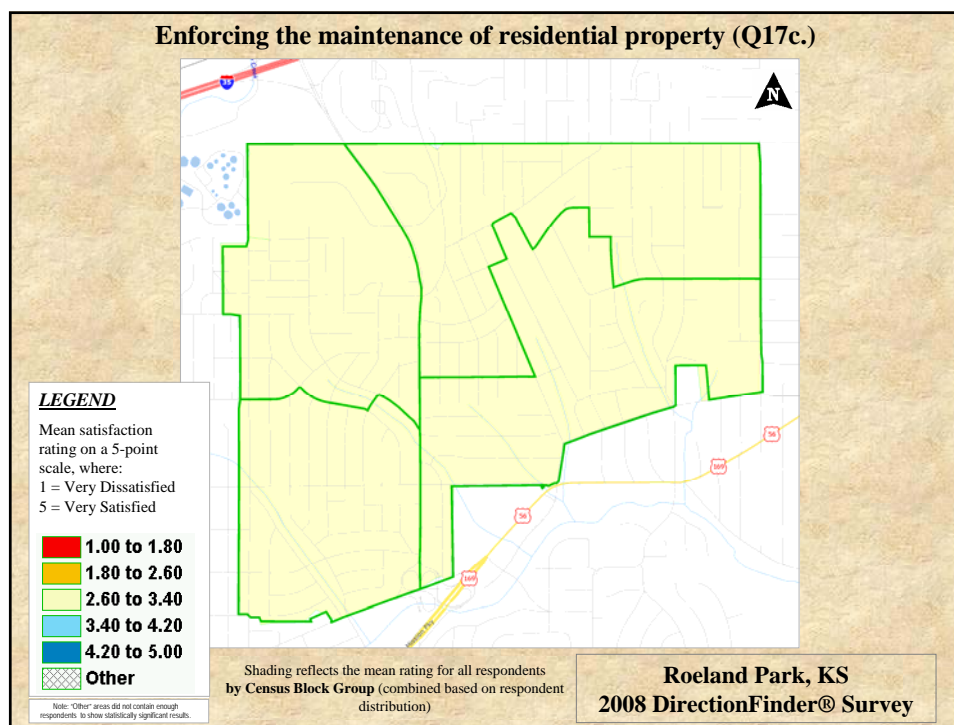
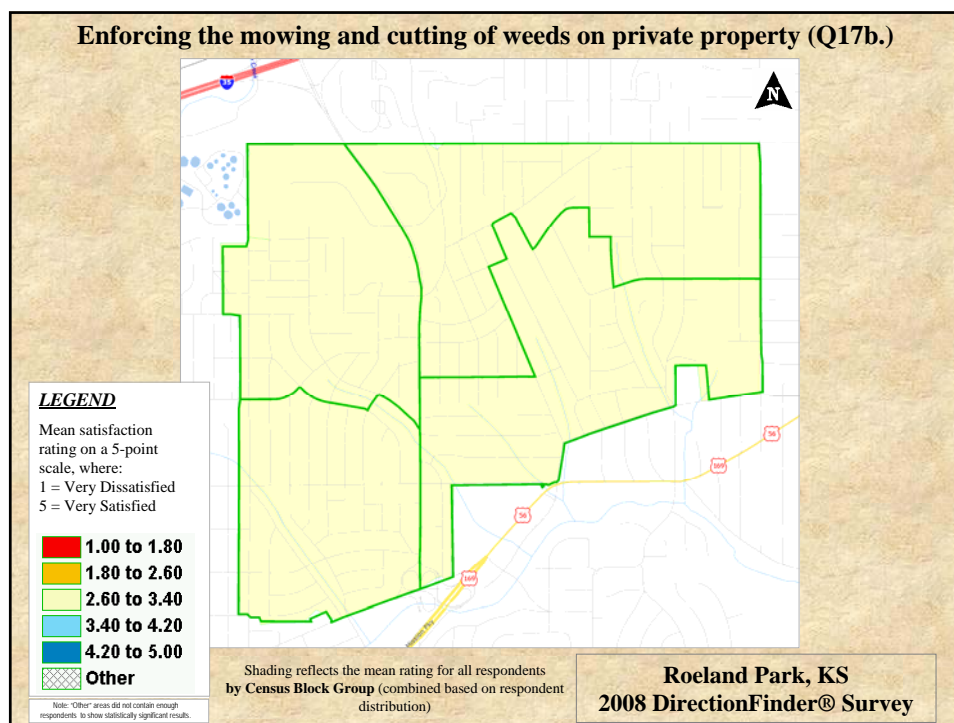


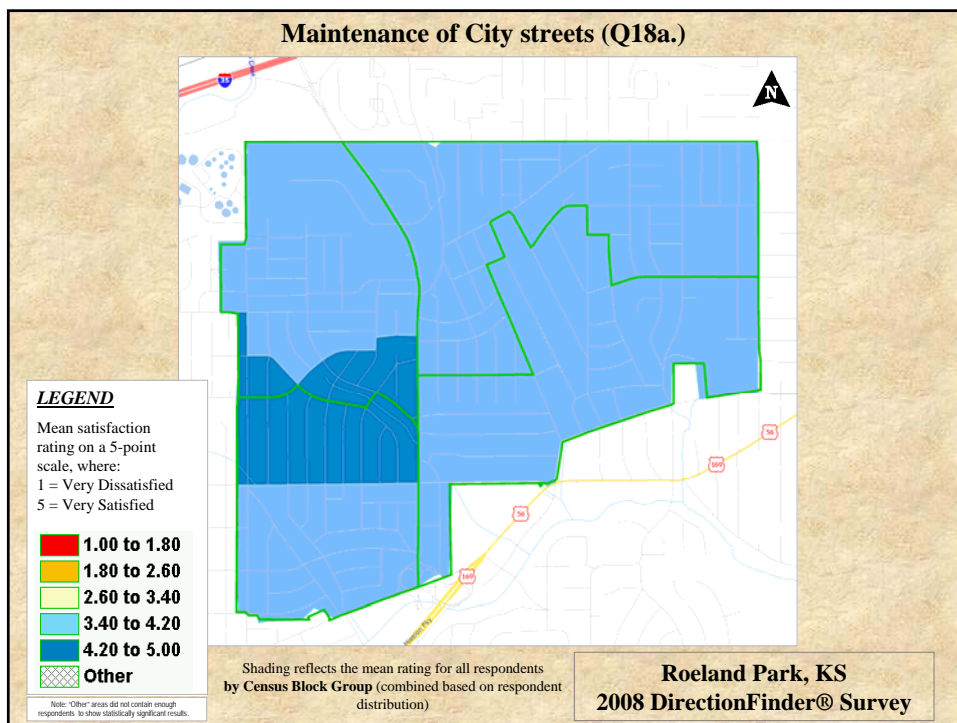
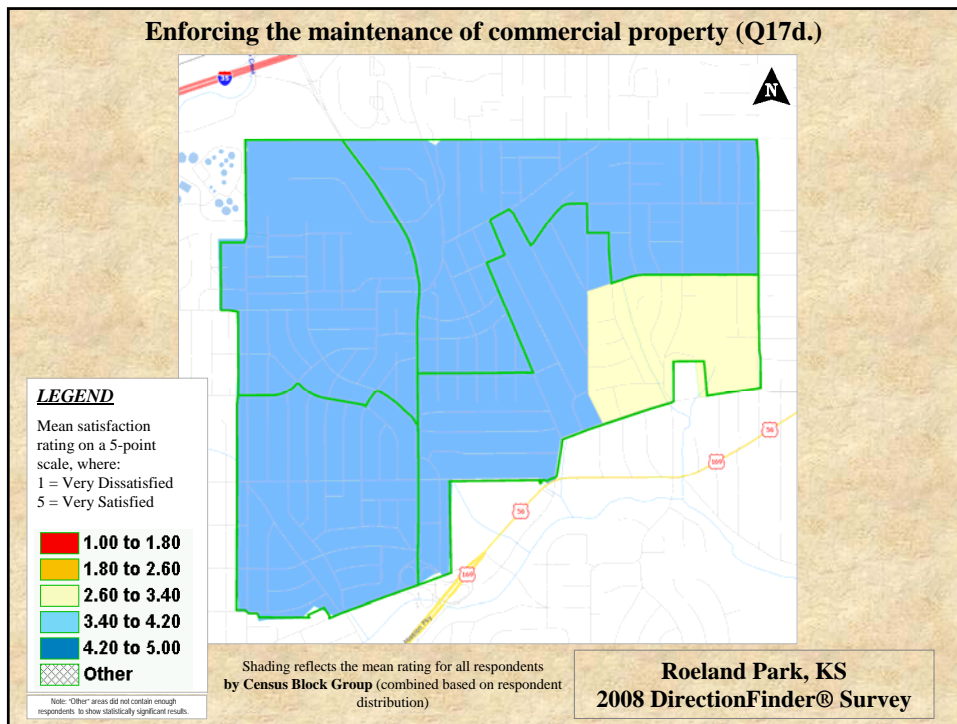



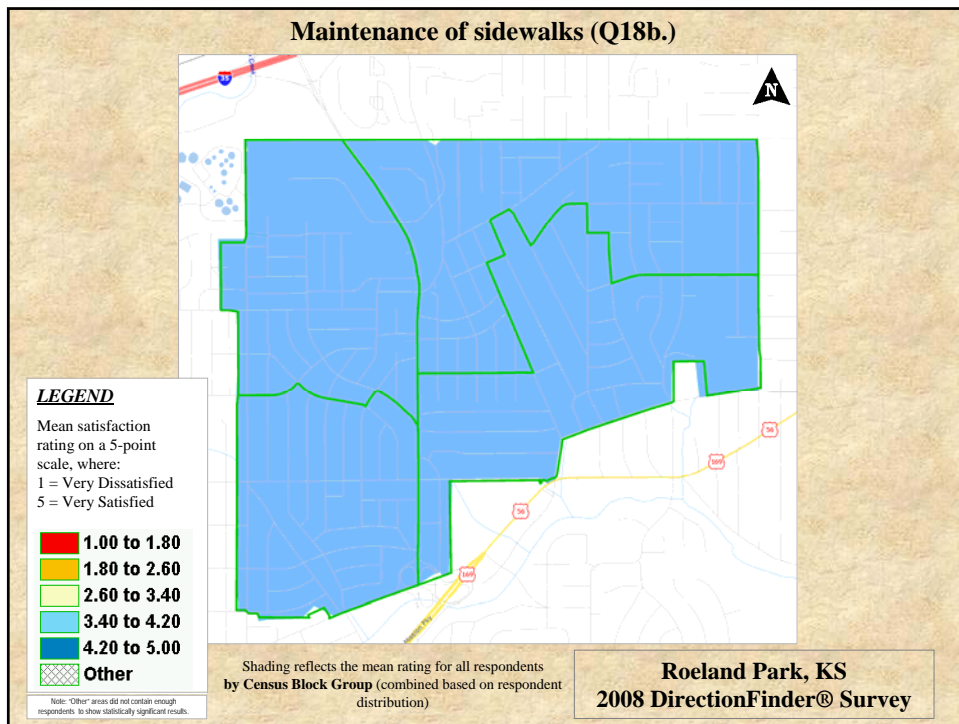




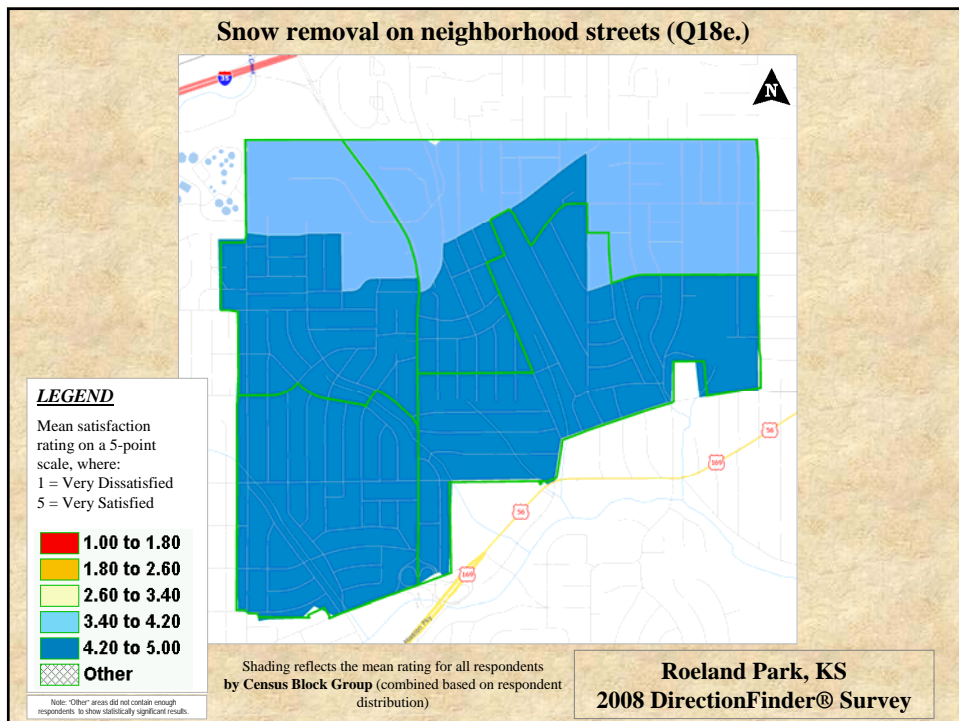
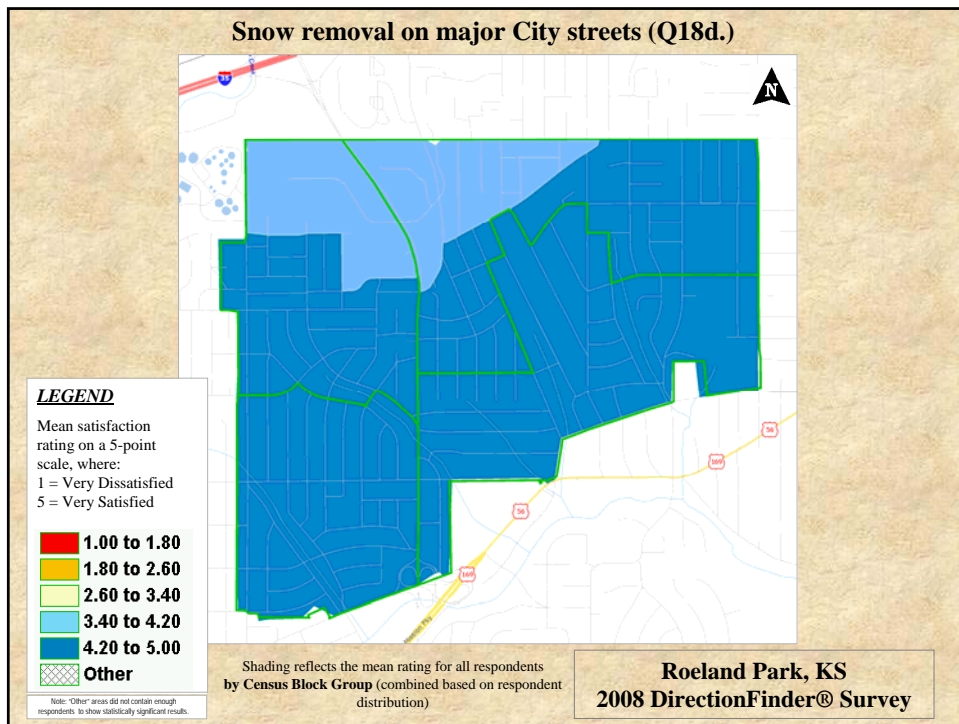


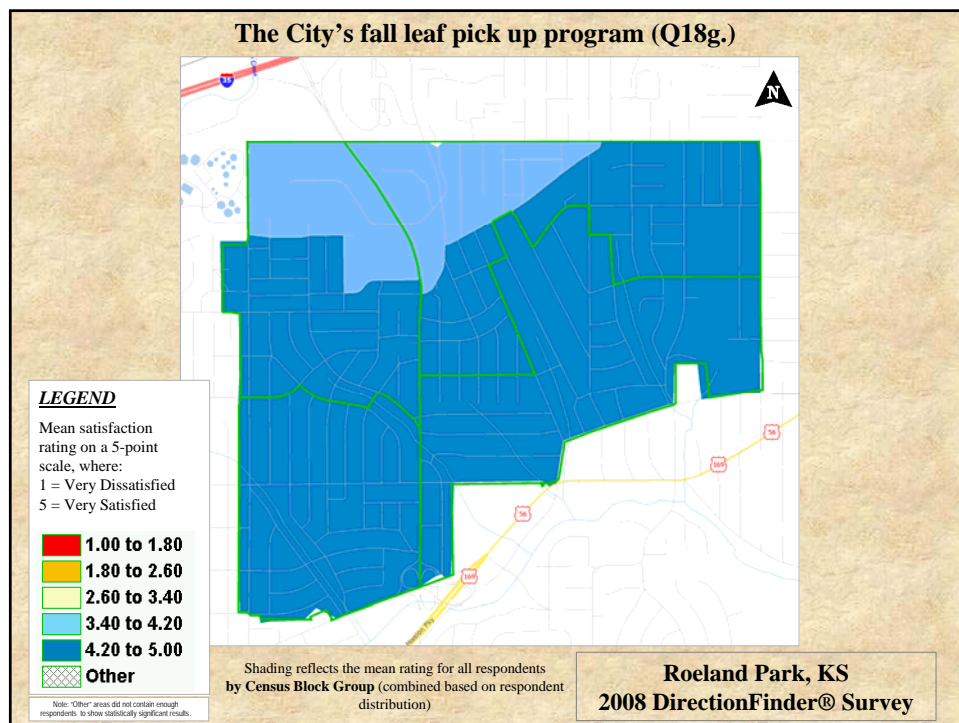
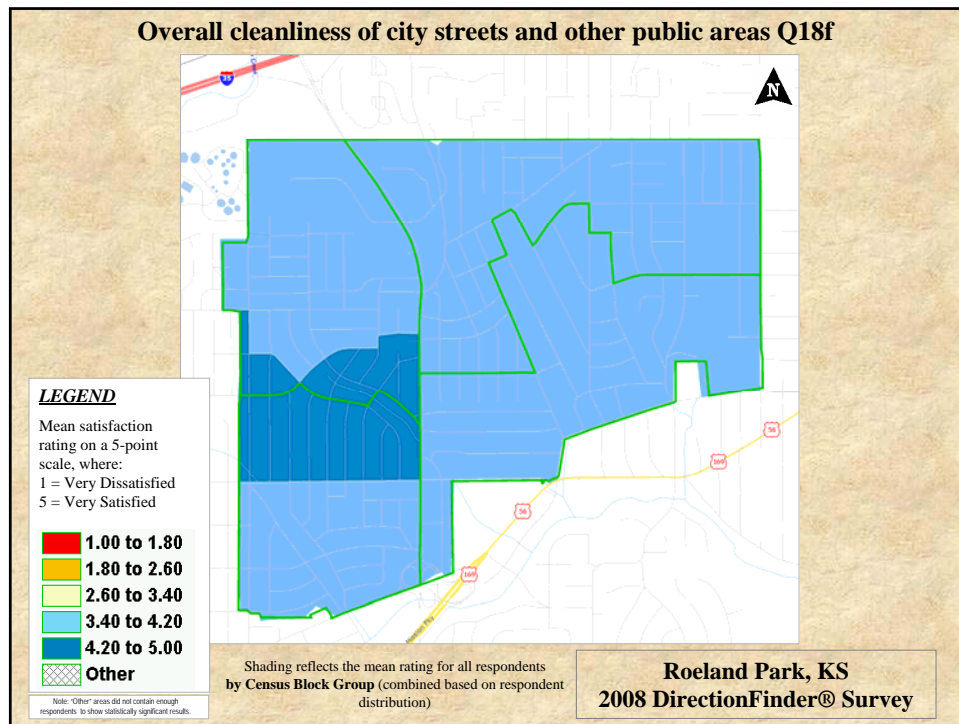


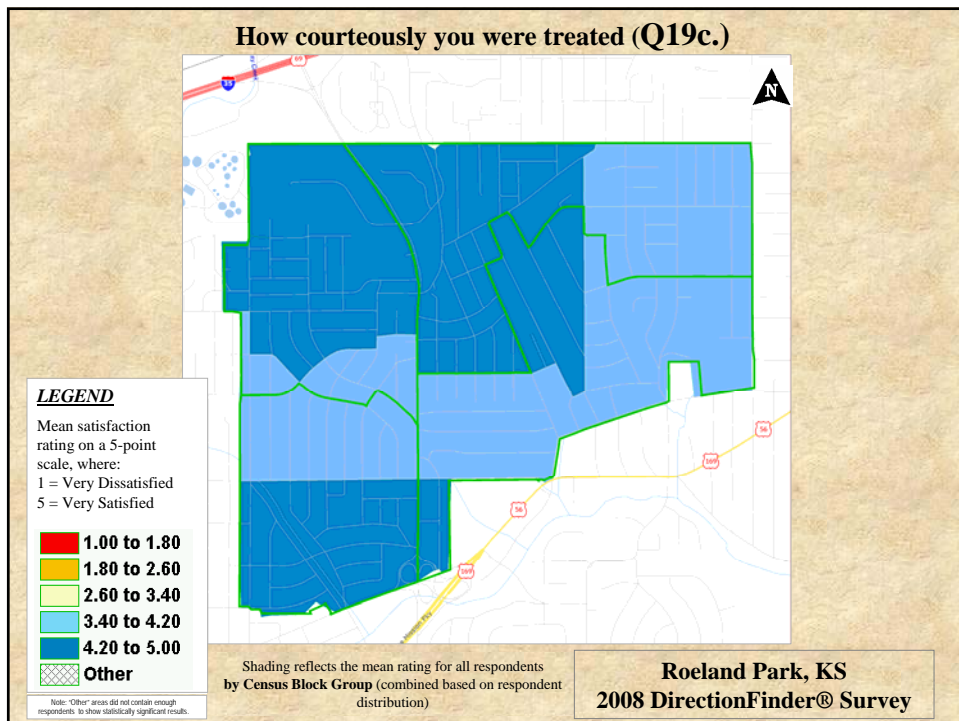
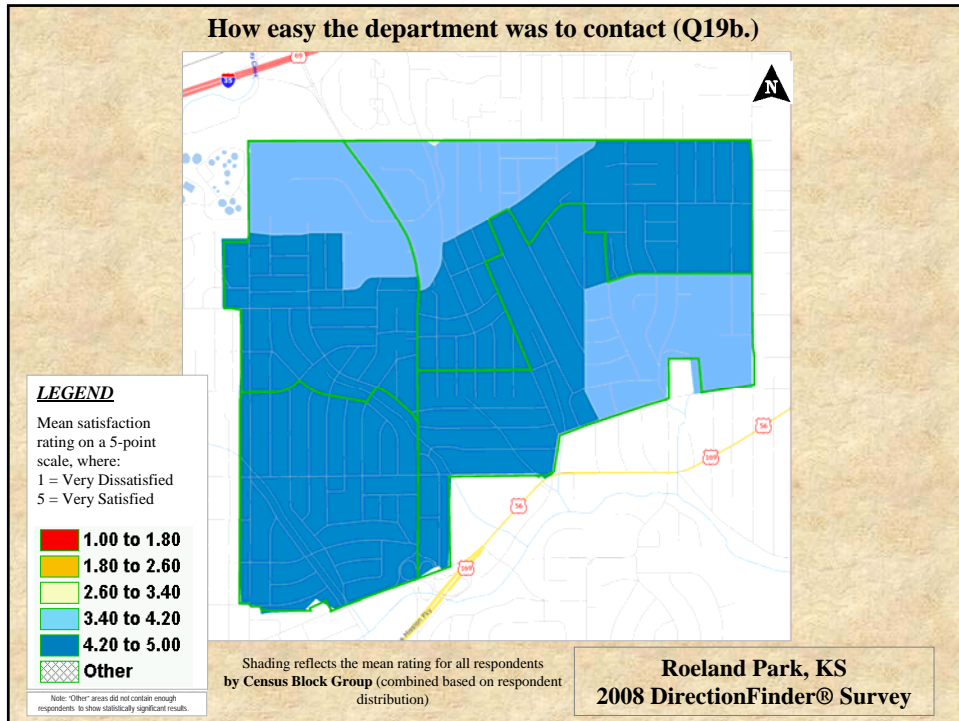


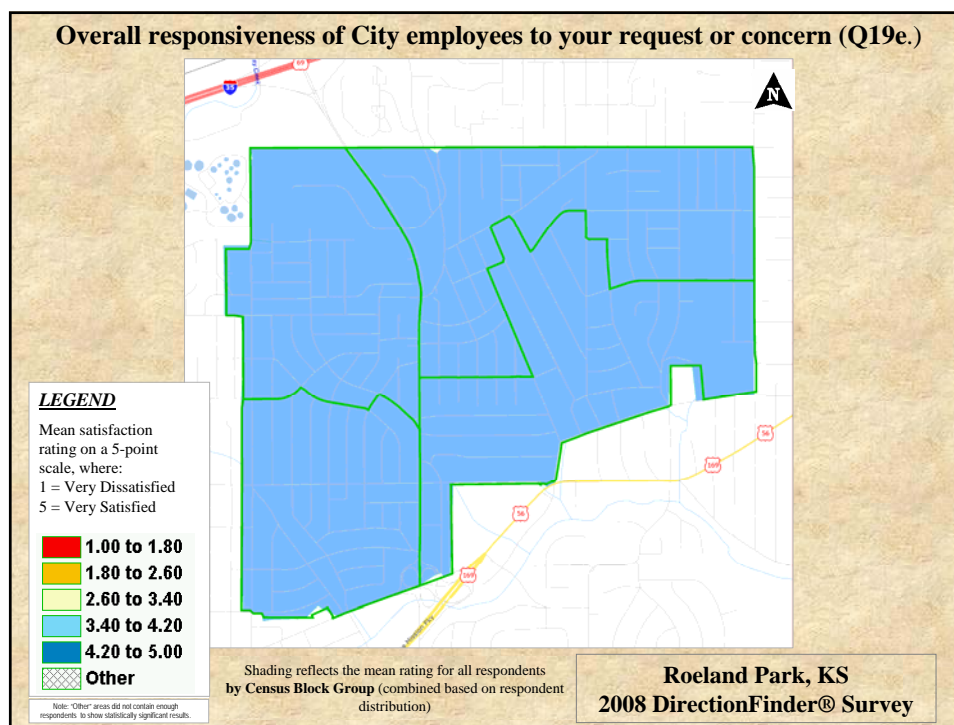
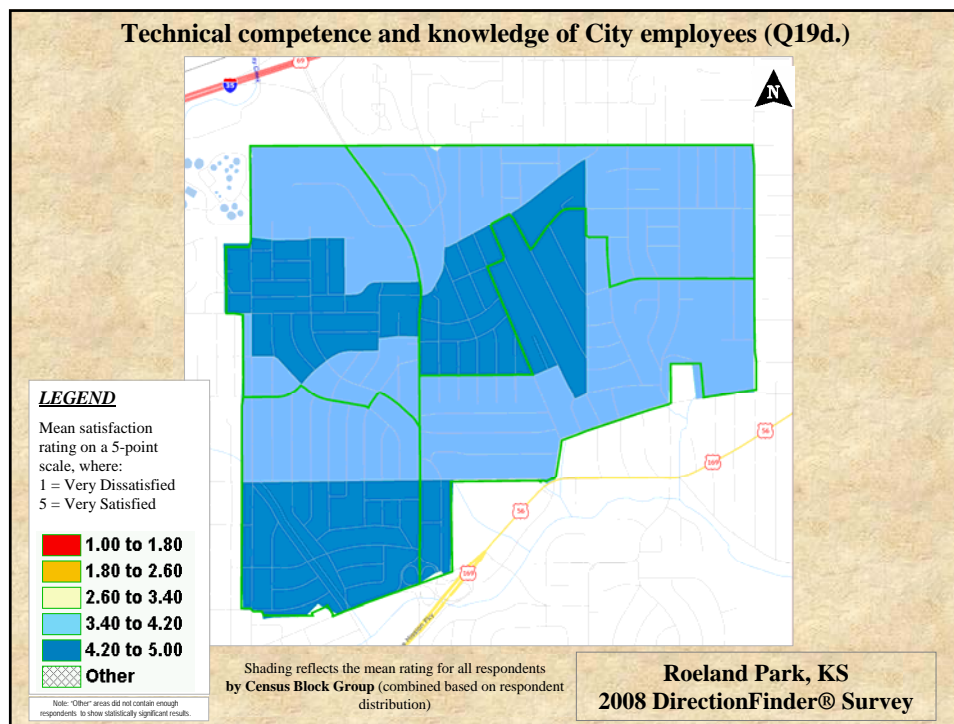


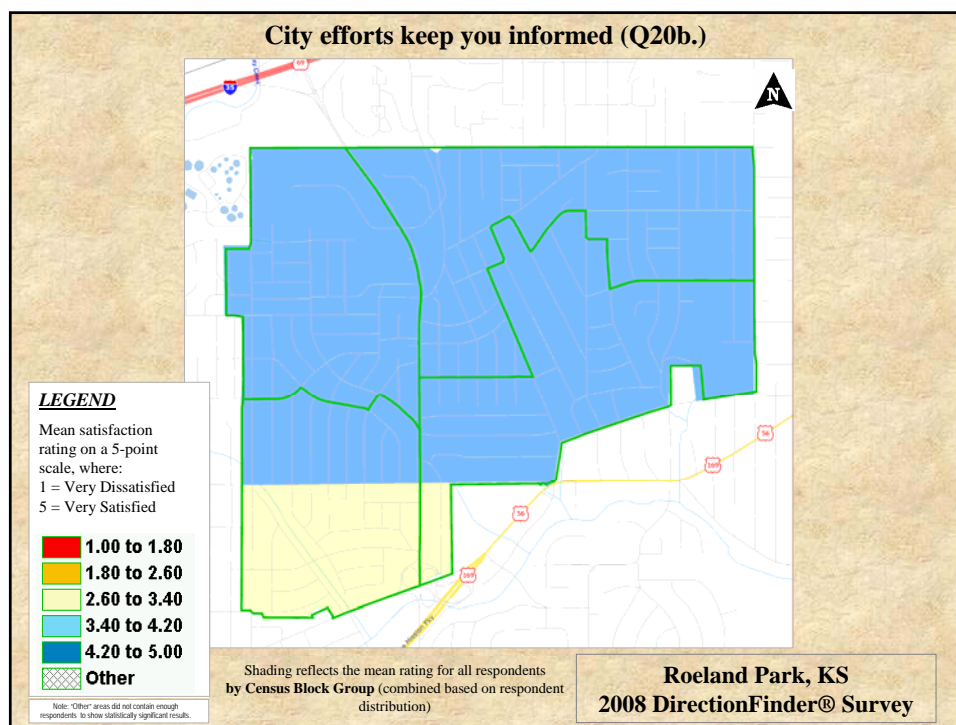
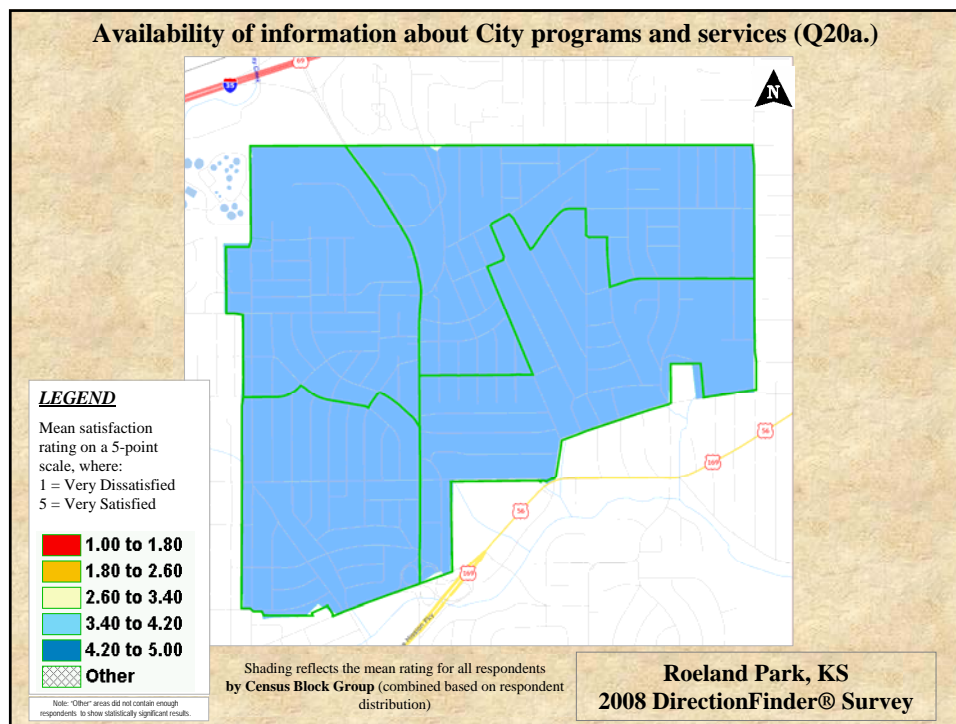




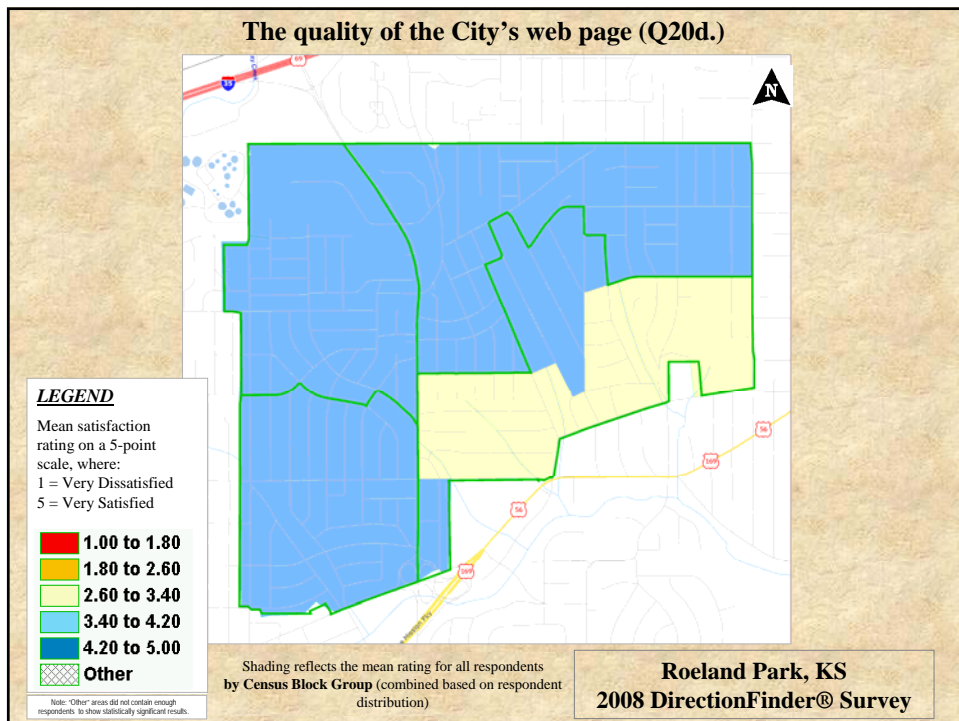
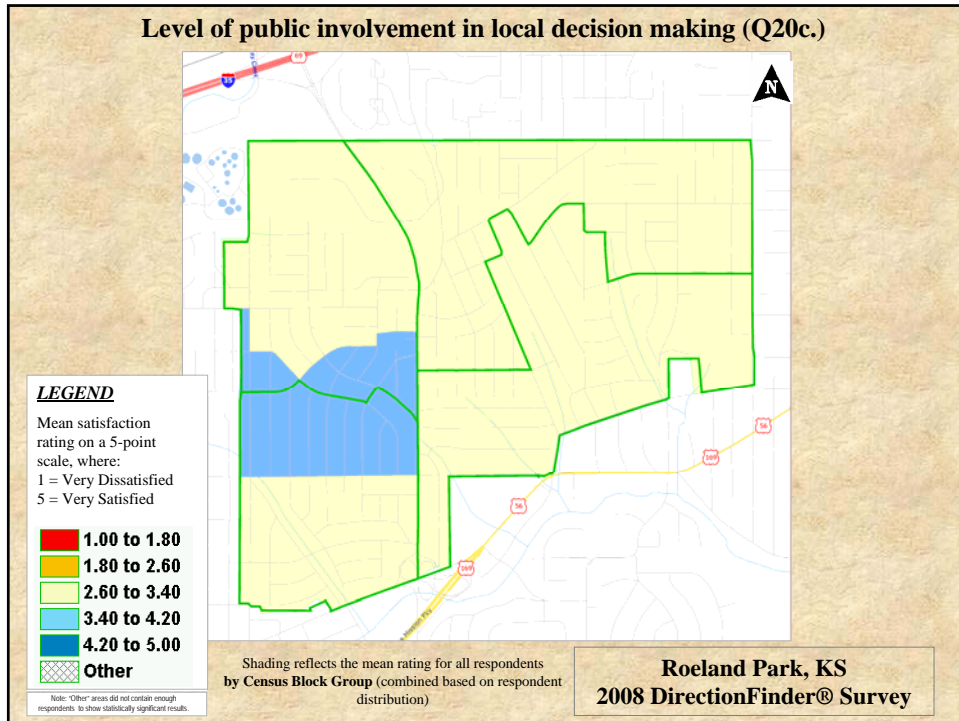


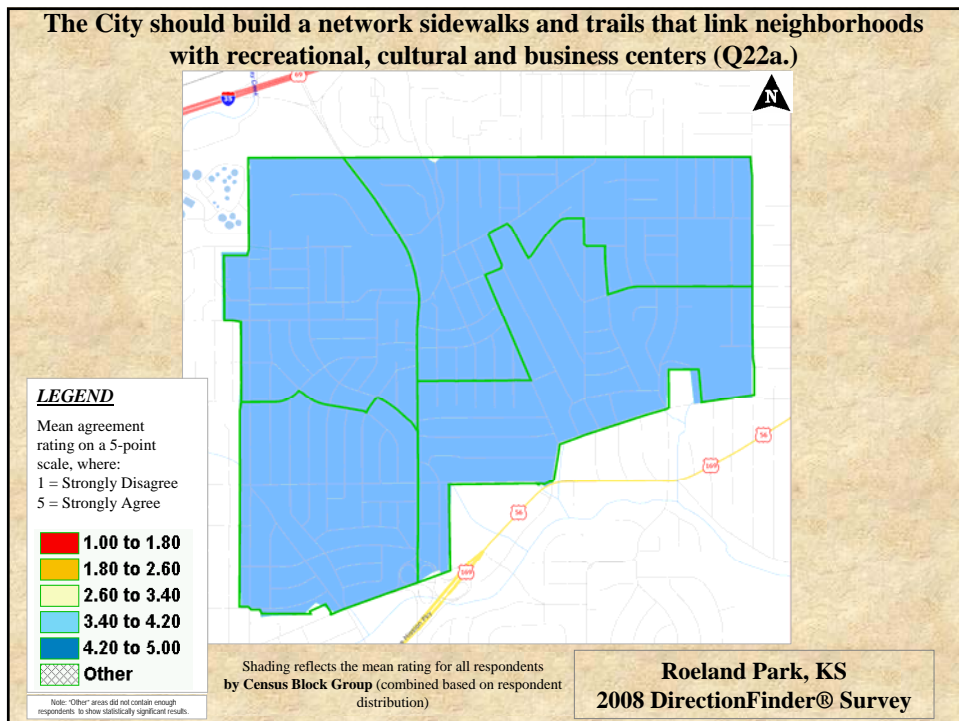



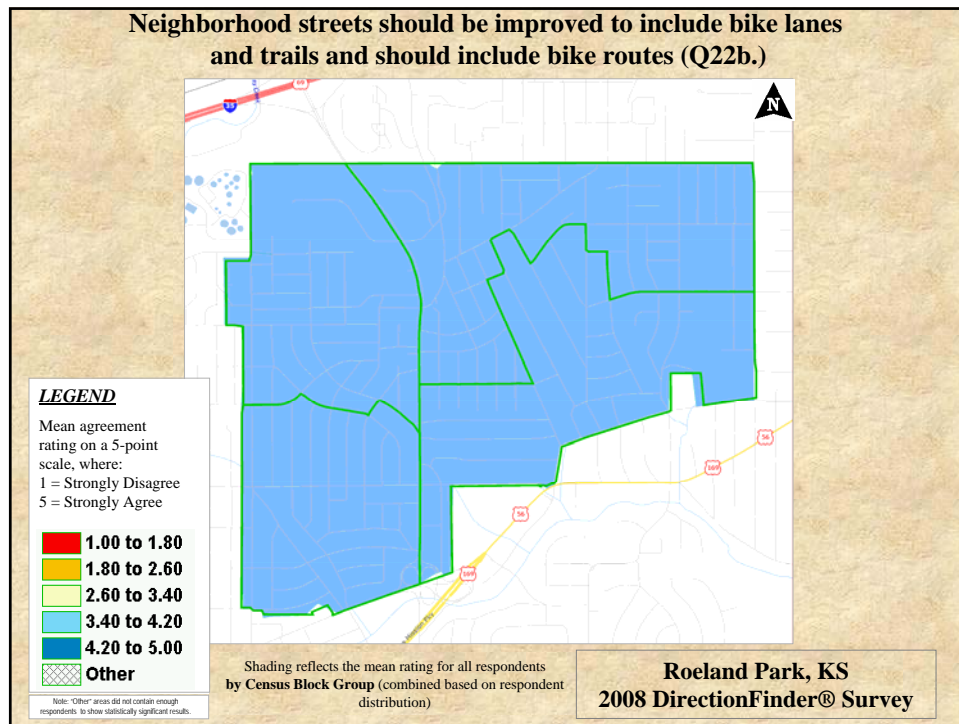




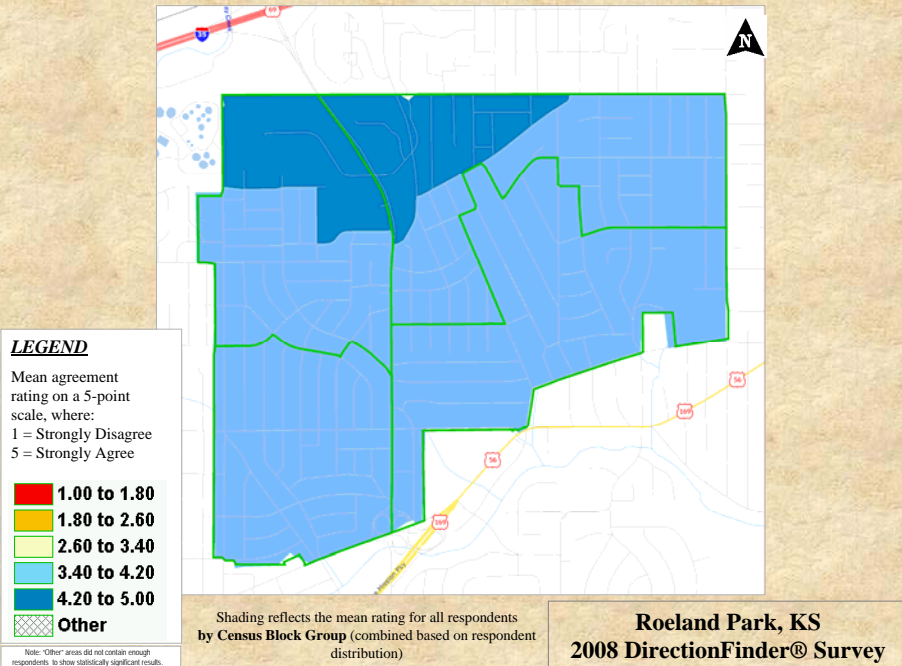




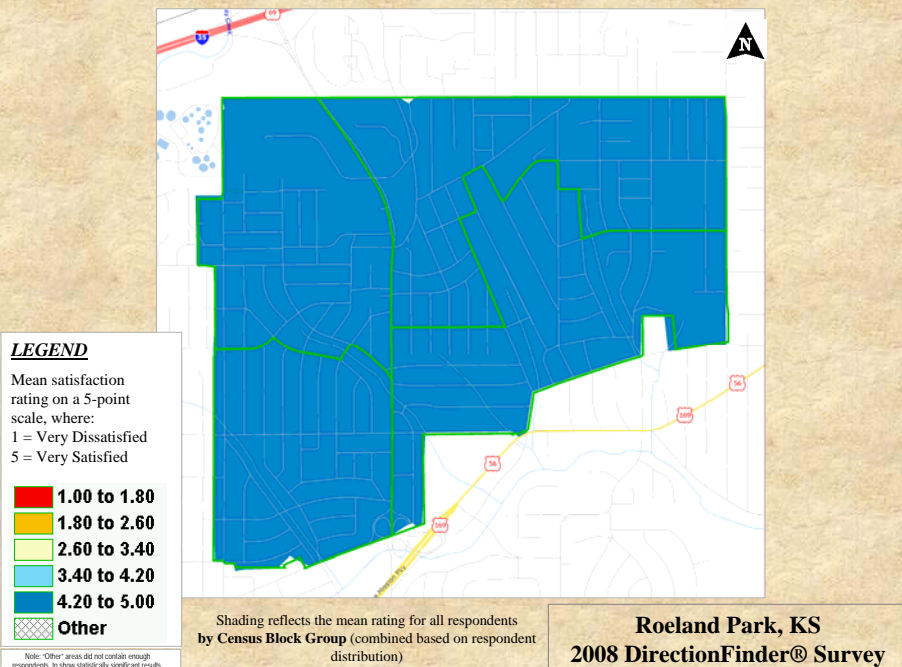


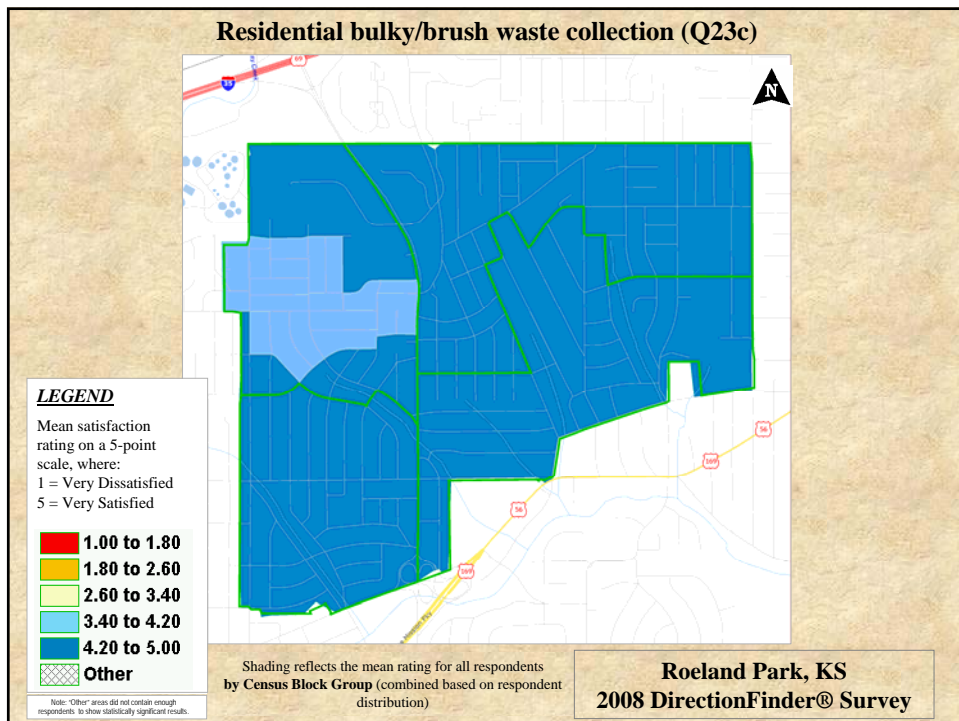
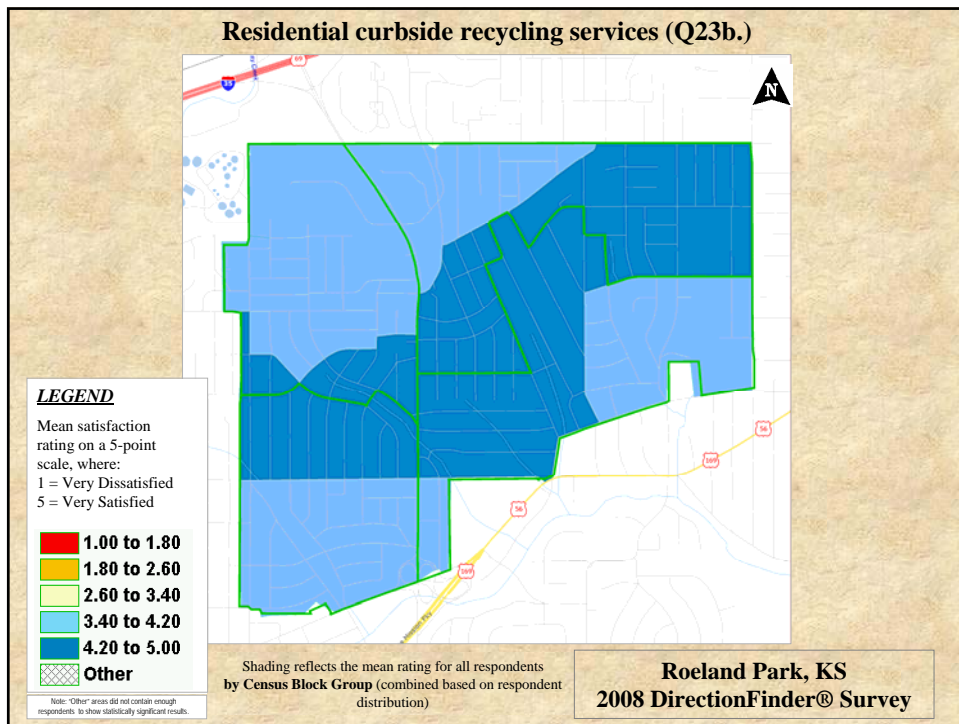


**The City should coordinate with area agencies to increase transit options (Q22d.)**



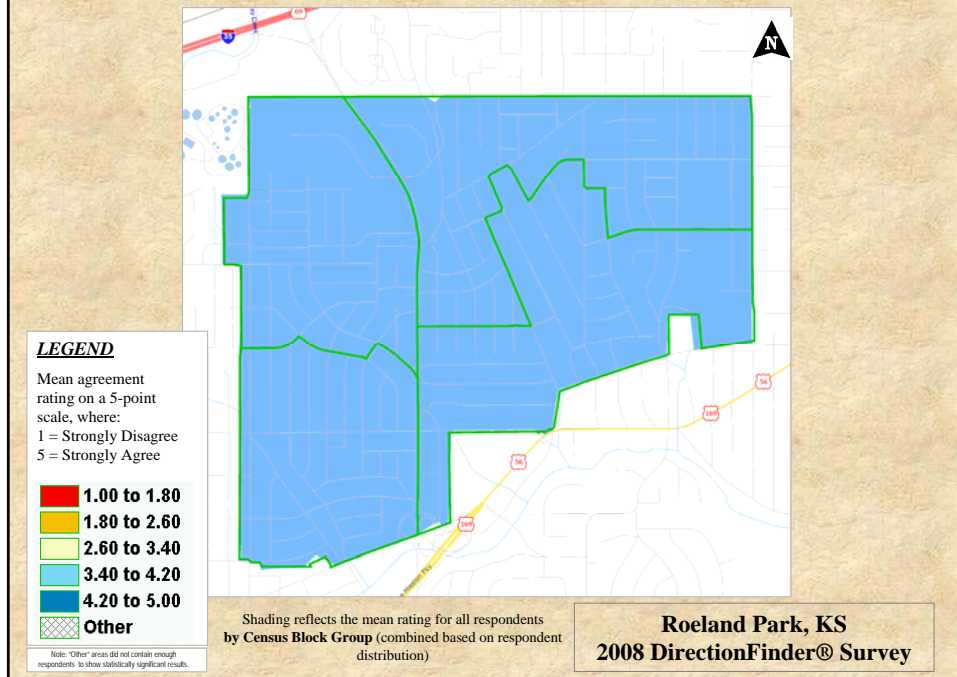
**Residential trash collection services (Q23a.)**







**The City should adopt “green” building codes in all new development (Q31a.)**



**The City should encourage a public education program to raise awareness and understanding of sustainability (31b.)**

